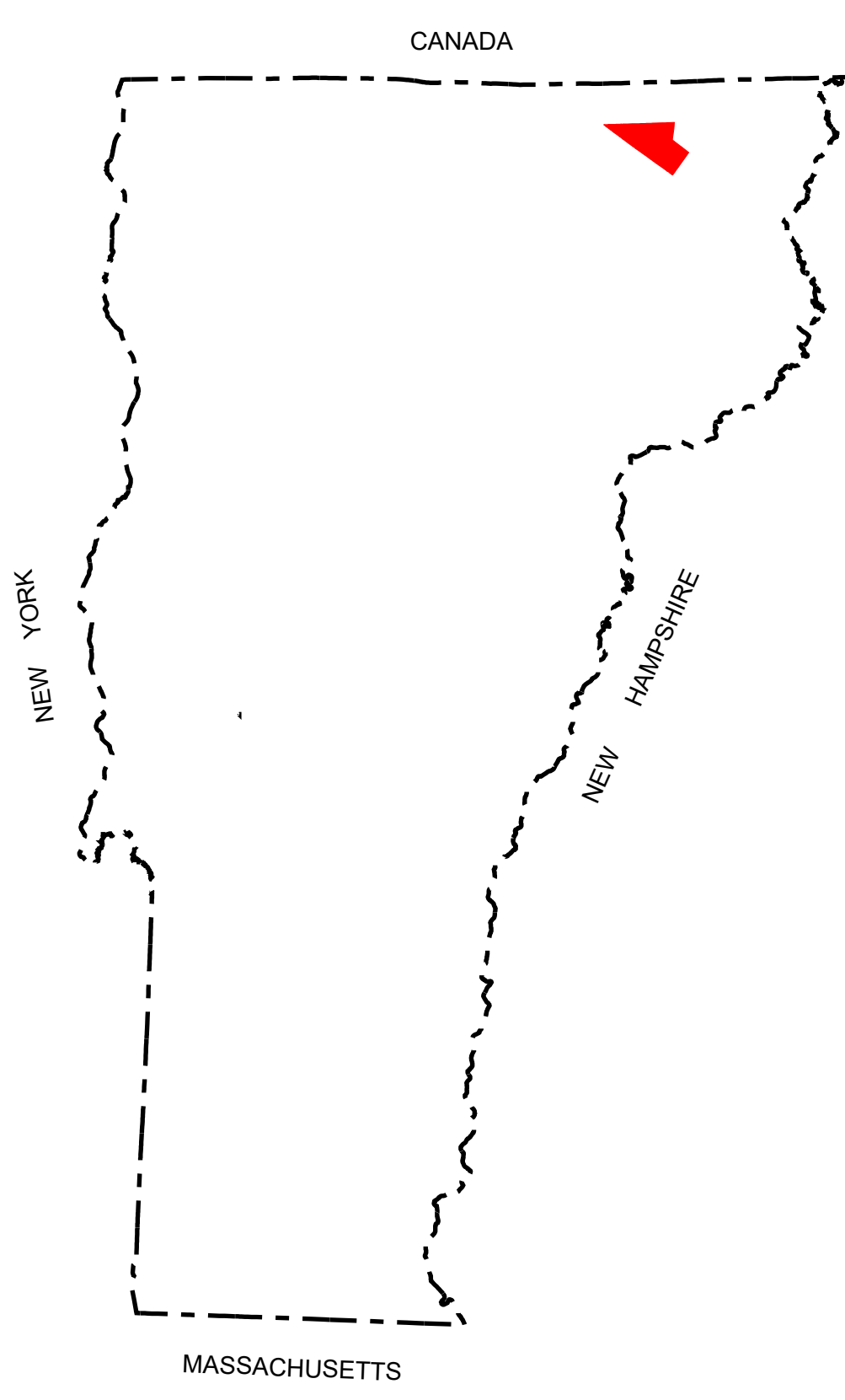
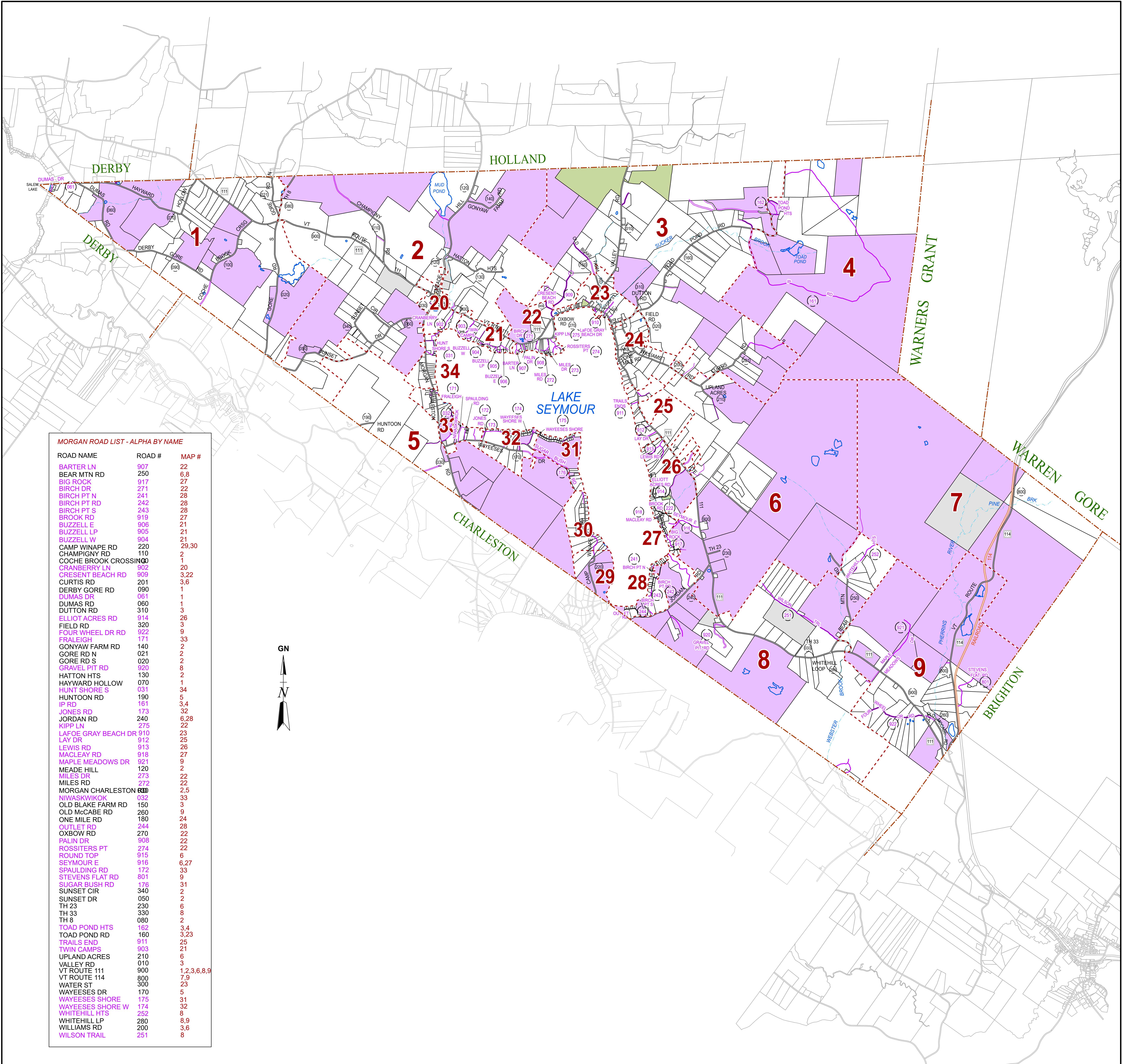


PROPERTY MAPS
MORGAN
VERMONT



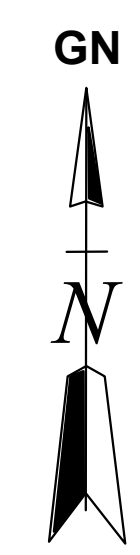
REVISED & REPRINTED BY
CAI Technologies
Precision Mapping. Geospatial Solutions.

11 PLEASANT STREET, LITTLETON, NH 03561
800.322.4540 - WWW.CAI-TECH.COM



MORGAN ROAD LIST - ALPHA BY NAME

ROAD NAME	ROAD #	MAP #
BARTER LN	907	22
BEAR MTN RD	250	6,8
BIG ROCK	917	27
BIRCH DR	271	22
BIRCH PT N	241	28
BIRCH PT RD	242	28
BIRCH PT S	243	28
BROOK RD	919	27
BUZZELL E	906	21
BUZZELL LP	905	21
BUZZELL W	904	21
CAMP WINAPE RD	220	29,30
CHAMPIGNY RD	110	2
COACHE BROOK CROSSING	2	1
CRANBERRY LN	902	20
CRESENT BEACH RD	909	3,22
CURTIS RD	201	3,6
DERBY GORE RD	090	1
DUMAS DR	061	1
DUMAS RD	060	1
DUTTON RD	310	3
ELLIOT ACRES RD	914	26
FIELD RD	320	3
FOUR WHEEL DR RD	922	9
FRALEIGH	171	33
GONYAW FARM RD	140	2
GORE RD N	021	2
GORE RD S	020	2
GRAVEL PIT RD	920	8
HATTON HTS	130	2
HAYWARD HOLLOW	070	1
HUNT SHORE S	031	34
HUNTOON RD	190	5
IP RD	161	3,4
JONES RD	173	32
JORDAN RD	240	6,28
KIPP LN	275	22
LAFOE GRAY BEACH DR	910	23
LAY DR	912	25
LEWIS RD	913	26
MACLEAY RD	918	27
MAPLE MEADOWS DR	921	9
MEADE HILL	120	2
MILES DR	273	22
MILES RD	272	22
MORGAN CHARLESTON	030	2,5
NIWASKWIKOK	032	33
OLD BLAKE FARM RD	150	3
OLD McCABE RD	260	9
ONE MILE RD	180	24
OUTLET RD	244	28
OXBOW RD	270	22
PALIN DR	908	22
ROSSITERS PT	274	22
ROUND TOP	915	6
SEYMOUR E	916	6,27
SPAULDING RD	172	33
STEVENS FLAT RD	801	9
SUGAR BUSH RD	176	31
SUNSET CIR	340	2
SUNSET DR	050	2
TH 23	230	6
TH 33	330	8
TH 8	080	2
TOAD POND HTS	162	3,4
TOAD POND RD	160	3,23
TRAILS END	911	25
TWIN CAMPS	903	21
UPLAND ACRES	210	6
VALLEY RD	010	3
VT ROUTE 111	900	1,2,3,6,8,9
VT ROUTE 114	800	7,9
WATER ST	300	23
WAYEESSES DR	170	5
WAYEESSES SHORE	175	31
WAYEESSES SHORE W	174	32
WHITEHILL HTS	252	8
WHITEHILL LP	280	8,9
WILLIAMS RD	200	3,6
WILSON TRAIL	251	8



THIS MAP IS FOR ASSESSMENT PURPOSES. IT IS NOT VALID FOR LEGAL DESCRIPTION OR CONVEYANCE.
 THE HORIZONTAL DATUM IS THE VERMONT STATE PLANE COORDINATE SYSTEM, NAD 83.

REVISED & REPRINTED BY
CAI Technologies
 Precision Mapping, Geospatial Solutions
 11 PLEASANT STREET, LITTLETON, NH 03561
 800.322.4540 - WWW.CAI-TECH.COM

LEGEND

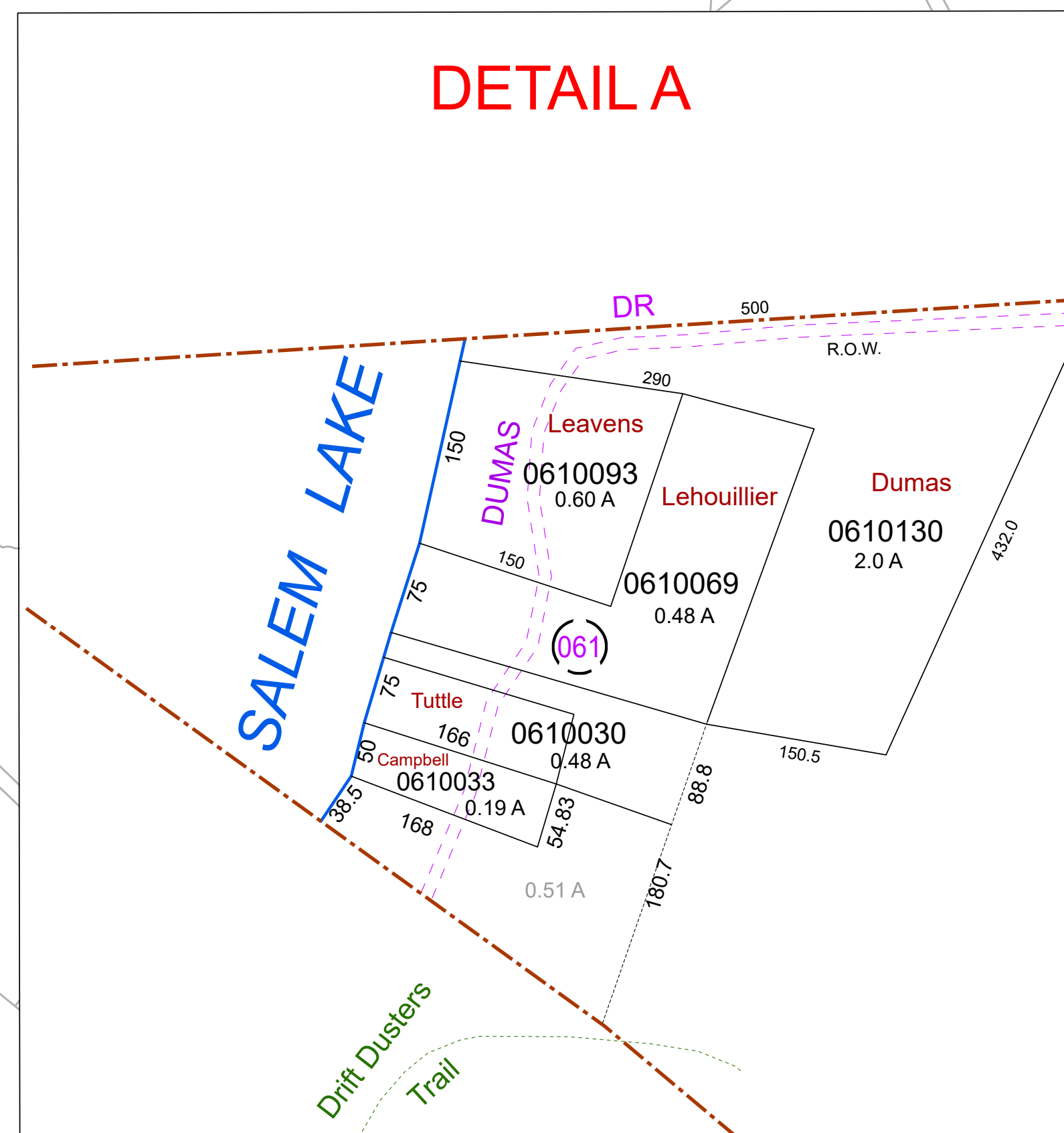
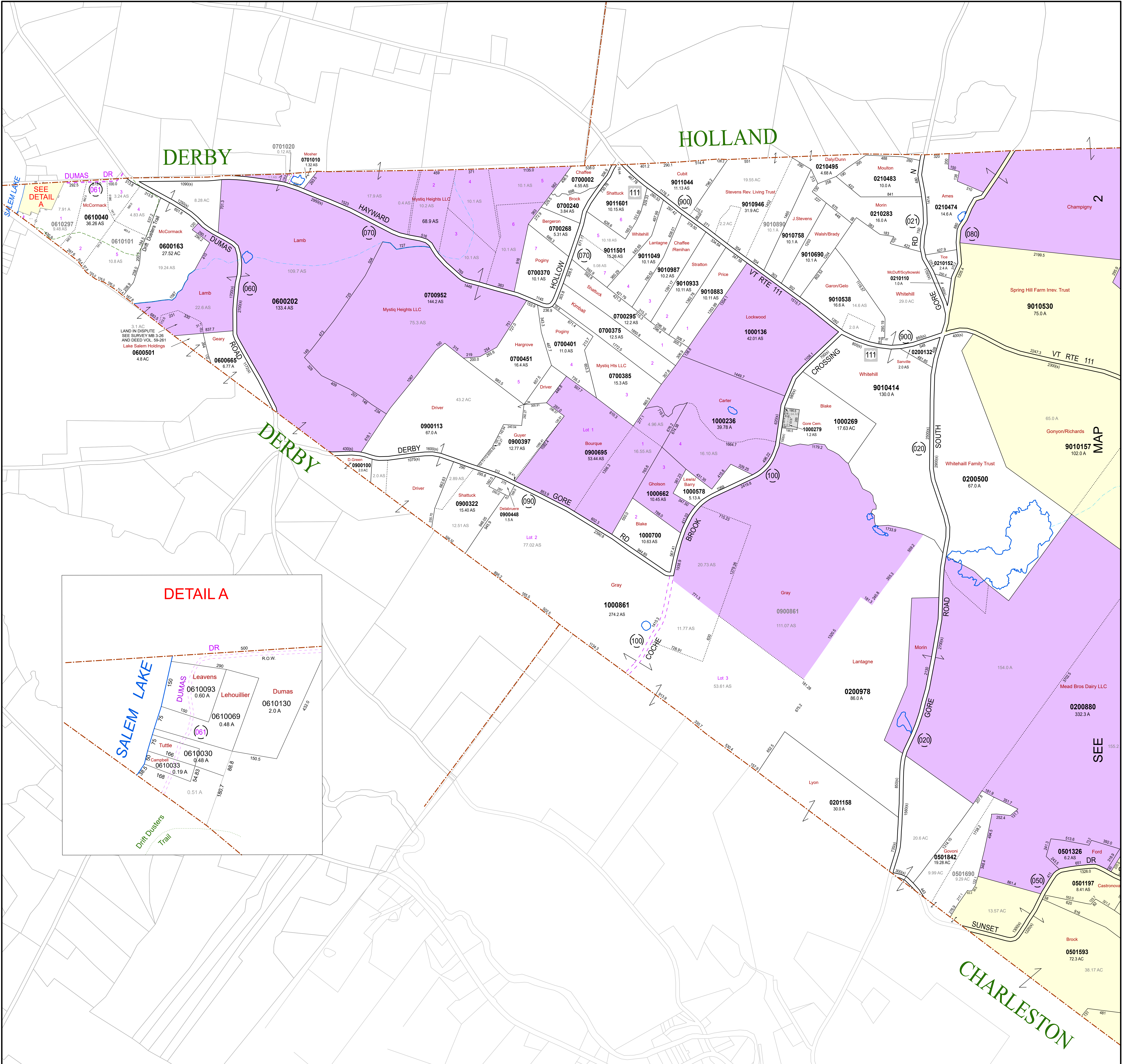
Parcel ID Number	7000555	Computed Acres	100.5 AC	Match Line	- - - - -	River as a Property Line	
Scale/Dimensions	500(3)	Surveyed Acres	100.25 AS	Deed Line	— · — · —	River thru Parcel	
Deed/Survey Dm.	450.15	VT Route 2	111	Railroad Bndry.	— + — + —	Religious Exempt	
Subdivision Lot No.	Lot 23	Town Rd Number	010	Property Line	— · — · —	Town Owned	
Deed Acres	100 A						

State of Vermont Land
 Land in Current Use
 Religious Exempt
 Town Owned

REVISIO TO: APRIL 1, 2025

PROPERTY MAPS
MORGAN
 VERMONT

INDEX MAP



THIS MAP IS FOR ASSESSMENT PURPOSES. IT IS NOT VALID FOR LEGAL DESCRIPTION OR CONVEYANCE.
 THE HORIZONTAL DATUM IS THE VERMONT STATE PLANE COORDINATE SYSTEM, NAD 83.

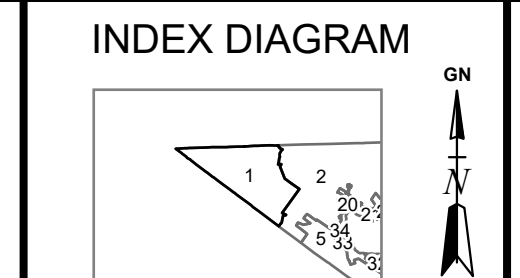
REVISED & REPRINTED BY
CAI Technologies
 Precision Mapping, Geospatial Solutions.
 11 PLEASANT STREET, LITTLETON, NH 03561
 800.322.4540 • WWW.CAI-TECH.COM

Parcel ID Number	Computed Acres	100.5 AC	LEGEND
Scale Dimensions	500(9)	Surveyed Acres	100.25 AS
Deed Survey Dem.	450.75	VT Route 2	111
Subdivision Lot No.	Lot 23	Town Rd Number	070
Deed Acres	100 A		

State of Vermont Land
 Land in Current Use
 Religious Exempt
 Town Owned

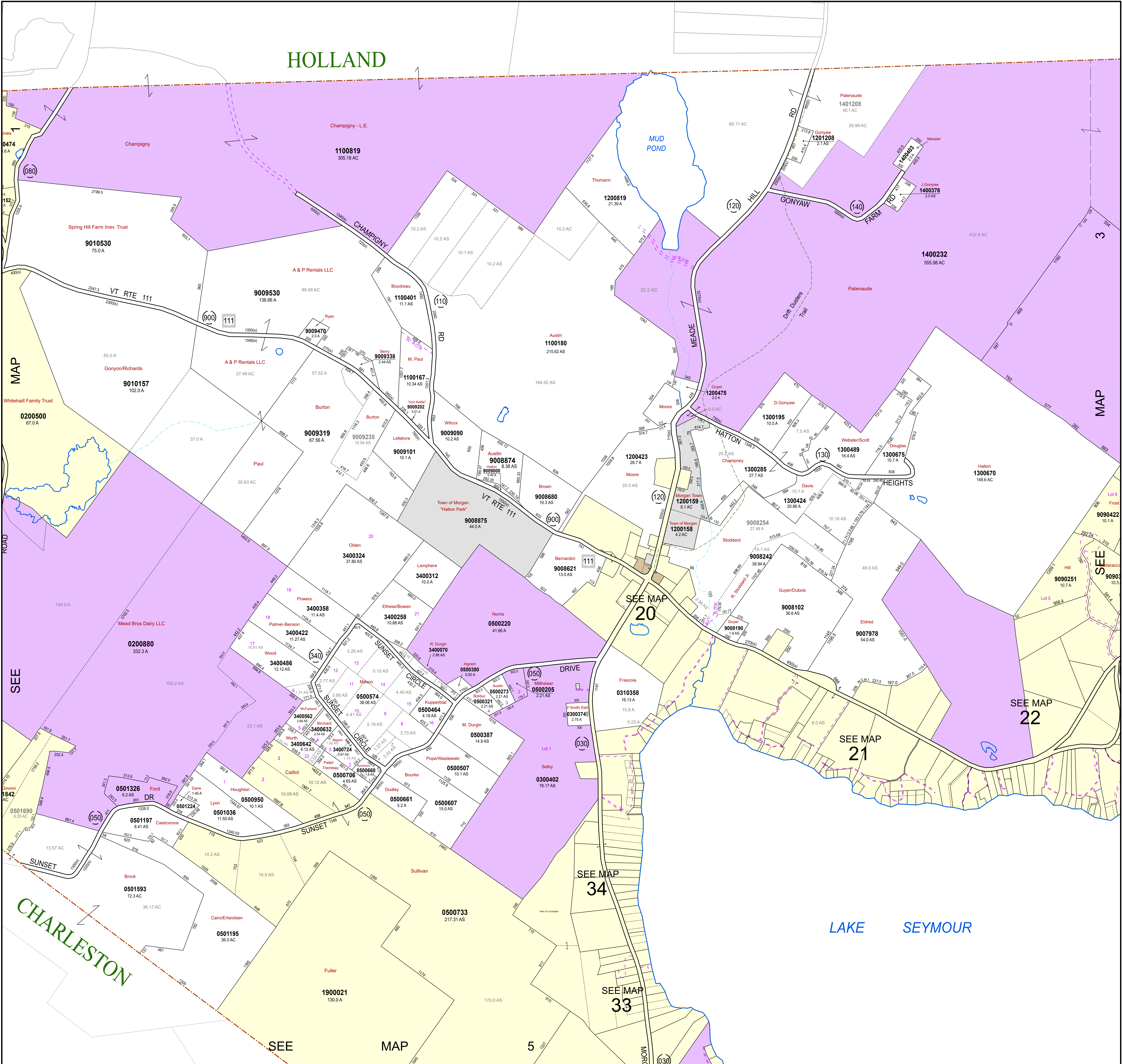
REVIS TO: APRIL 1, 2025

PROPERTY MAPS
MORGAN
 VERMONT



MAP NO.
1

HOLLAND



THIS MAP IS FOR ASSESSMENT PURPOSES. IT IS NOT VALID FOR LEGAL DESCRIPTION OR CONVEYANCE.
THE HORIZONTAL DATUM IS THE VERMONT STATE PLANE COORDINATE SYSTEM, NAD 83.

REVISED & REPRINTED BY
CAI Technologies
Precision Mapping, Geospatial Solutions
11 PLEASANT STREET, LITTLETON, NH 03561
800.322.4540 - WWW.CAI-TECH.COM

Parcel ID Number	Computed Acres	100.5 AC
7000555	500(9)	100.25 AS
450(15)	VT Route 2	111
100 A	Town Rd Number	010

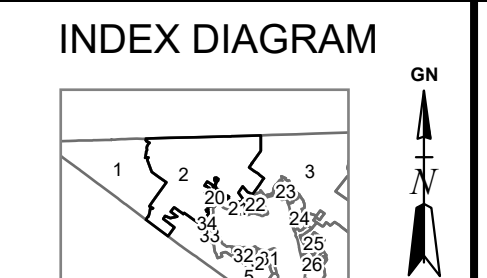
LEGEND

Match Line	--- ---	River as a Property Line	— —
Deed Line	— —	River thru Parcel	— —
Railroad Bndry.	— —	Private R.O.W.	— —
Property Line	— —		

State of Vermont Land
Land in Current Use
Religious Exempt
Town Owned

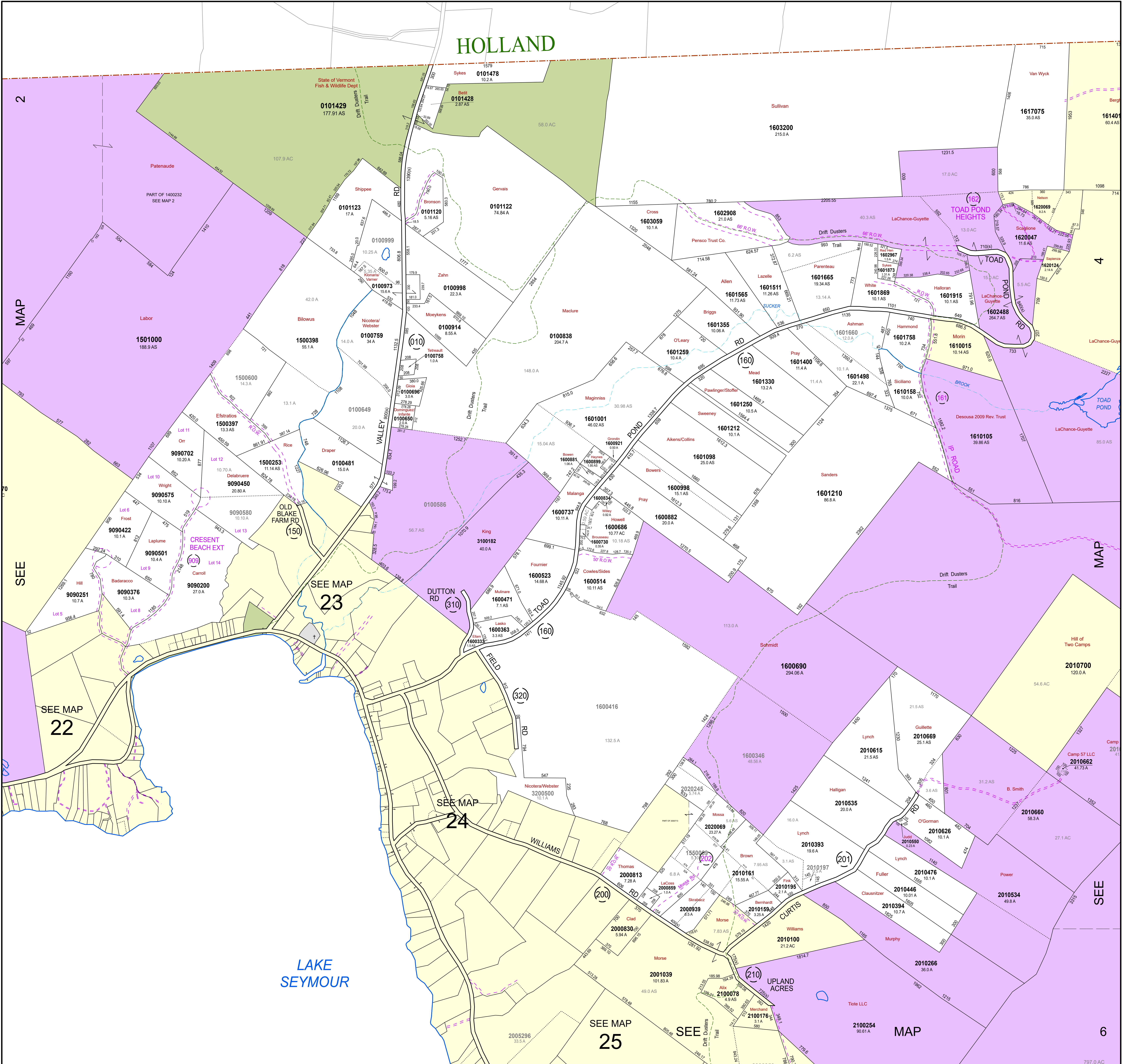
REVIS TO: APRIL 1, 2025

PROPERTY MAPS
MORGAN
VERMONT



MAP NO.
2

HOLLAND



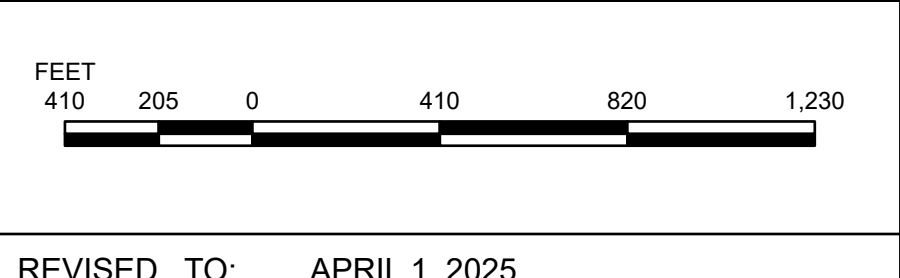
THIS MAP IS FOR ASSESSMENT PURPOSES. IT IS NOT VALID FOR LEGAL DESCRIPTION OR CONVEYANCE.
THE HORIZONTAL DATUM IS THE VERMONT STATE PLANE COORDINATE SYSTEM, NAD 83.

REVISED & REPRINTED BY
CAI Technologies
Precision Mapping, Geospatial Solutions.
11 PLEASANT STREET, LITTLETON, NH 03561
800.322.4540 • WWW.CAI-TECH.COM

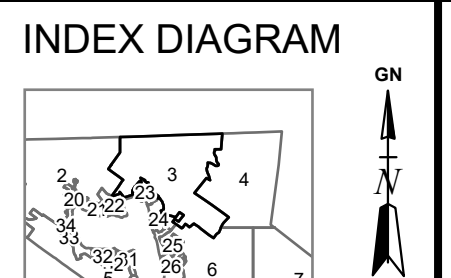
Parcel ID Number	Computed Acres	100.5 AC
7000555	100.5 AC	100.25 AS
500(3)	450.75	VT Route 2
Deed/Survey Dim.	Lot 23	Town Rd Number
Subdivision Lot No.	100 A	010
Deed Acres	100 A	010

LEGEND

Match Line	- - -	River as a Property Line	Blue wavy line
Deed Line	—	River thru Parcel	Blue dashed line
Railroad Bndry.	—+—	Religious Exempt	Blue dashed line with cross-hatch
Property Line	—	Town Owned	Blue dashed line with dots
Private R.O.W.	—	State of Vermont Land	Green
		Land in Current Use	Light Green
		Religious Exempt	Light Blue
		Town Owned	Light Purple



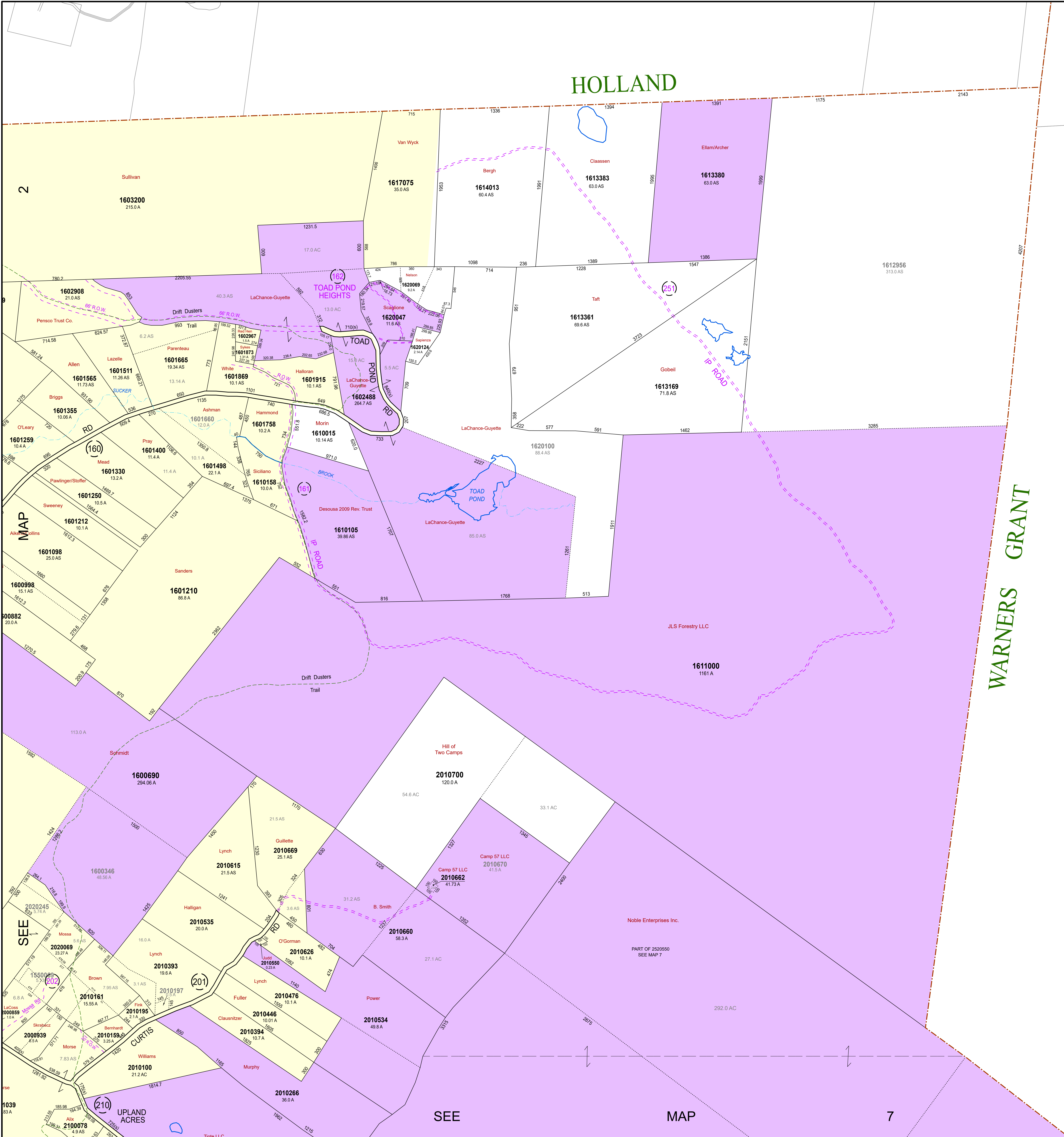
PROPERTY MAPS
MORGAN
VERMONT



MAP NO.
3

HOLLAND

WARNERS GRANT



THIS MAP IS FOR ASSESSMENT PURPOSES. IT IS NOT VALID FOR LEGAL DESCRIPTION OR CONVEYANCE.
 THE HORIZONTAL DATUM IS THE VERMONT STATE PLANE COORDINATE SYSTEM, NAD 83.

REVISED & REPRINTED BY
CAI Technologies
 Precision Mapping, Geospatial Solutions
 11 PLEASANT STREET, LITTLETON, NH 03561
 800.322.4540 • WWW.CAI-TECH.COM

Parcel ID Number	Computed Acres	Scale/Dimensions	Deed/Survey Dem.	Subdivision Lot No.	Deed Acres	Town Rd Number
7000555	100.5 AC	500/3	450/15	Lot 23	100 A	010
100.25 AS	100.25 AS	111	VT Route 2			

LEGEND

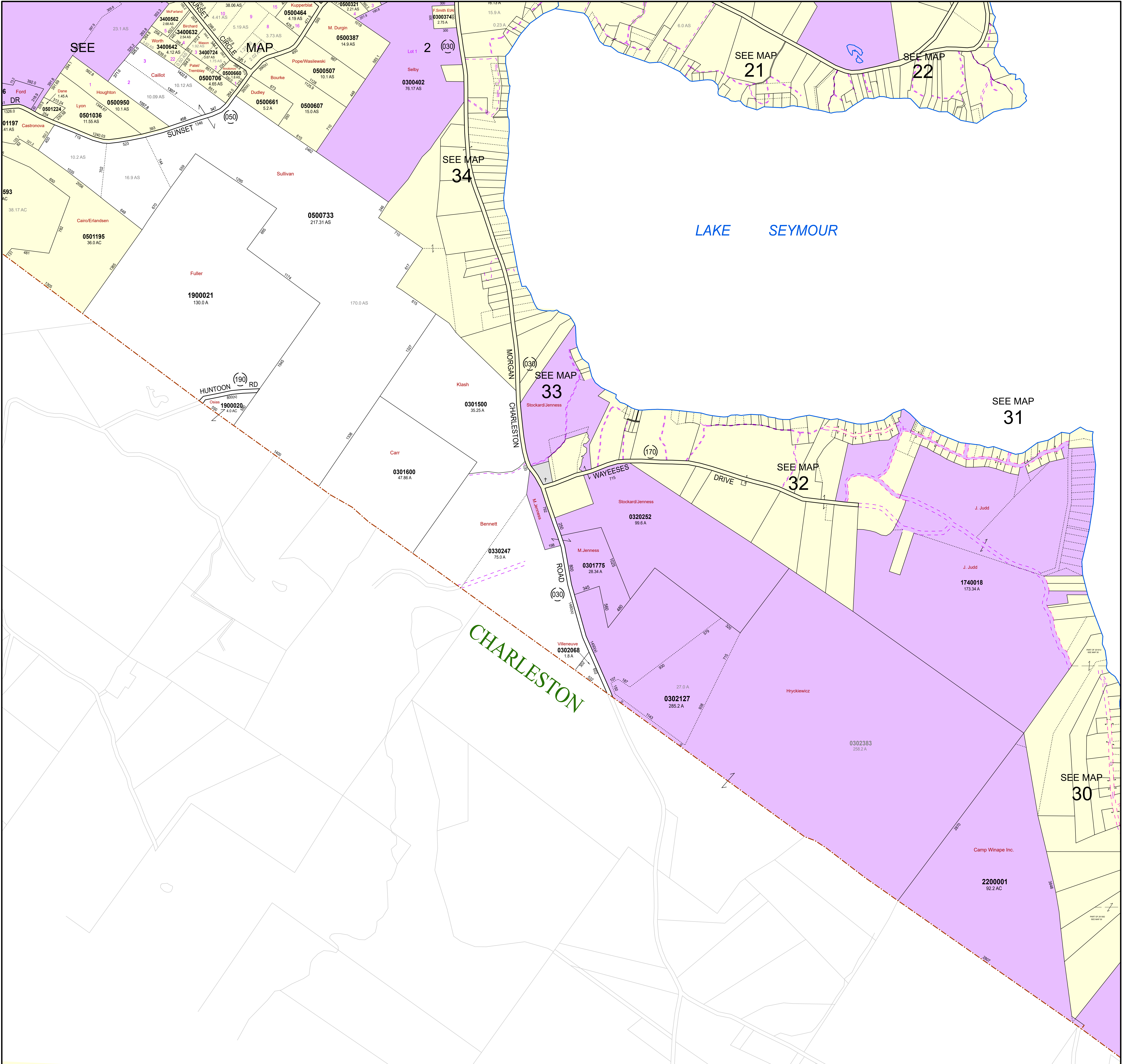
Match Line	--- ---	River as a Property Line	
Deed Line	— —	River thru Parcel	
Railroad Bndry.	— —	Religious Exempt	
Property Line	— —	Town Owned	
		Private R.O.W.	

PROPERTY MAPS
MORGAN
 VERMONT

INDEX DIAGRAM

MAP NO.
4

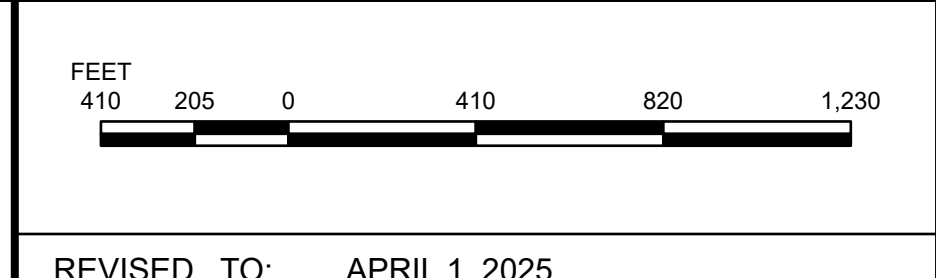
REVIS TO: APRIL 1, 2025



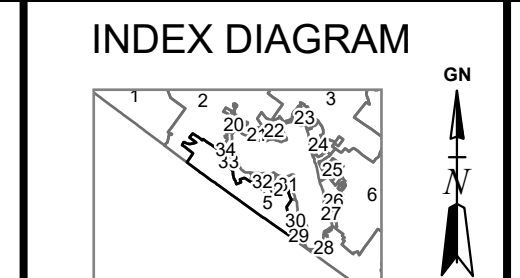
THIS MAP IS FOR ASSESSMENT PURPOSES. IT IS NOT VALID FOR LEGAL DESCRIPTION OR CONVEYANCE.
 THE HORIZONTAL DATUM IS THE VERMONT STATE PLANE COORDINATE SYSTEM, NAD 83.

REVISED & REPRINTED BY
CAI Technologies
 Precision Mapping, Geospatial Solutions.
 11 PLEASANT STREET, LITTLETON, NH 03561
 800.322.4540 - WWW.CAI-TECH.COM

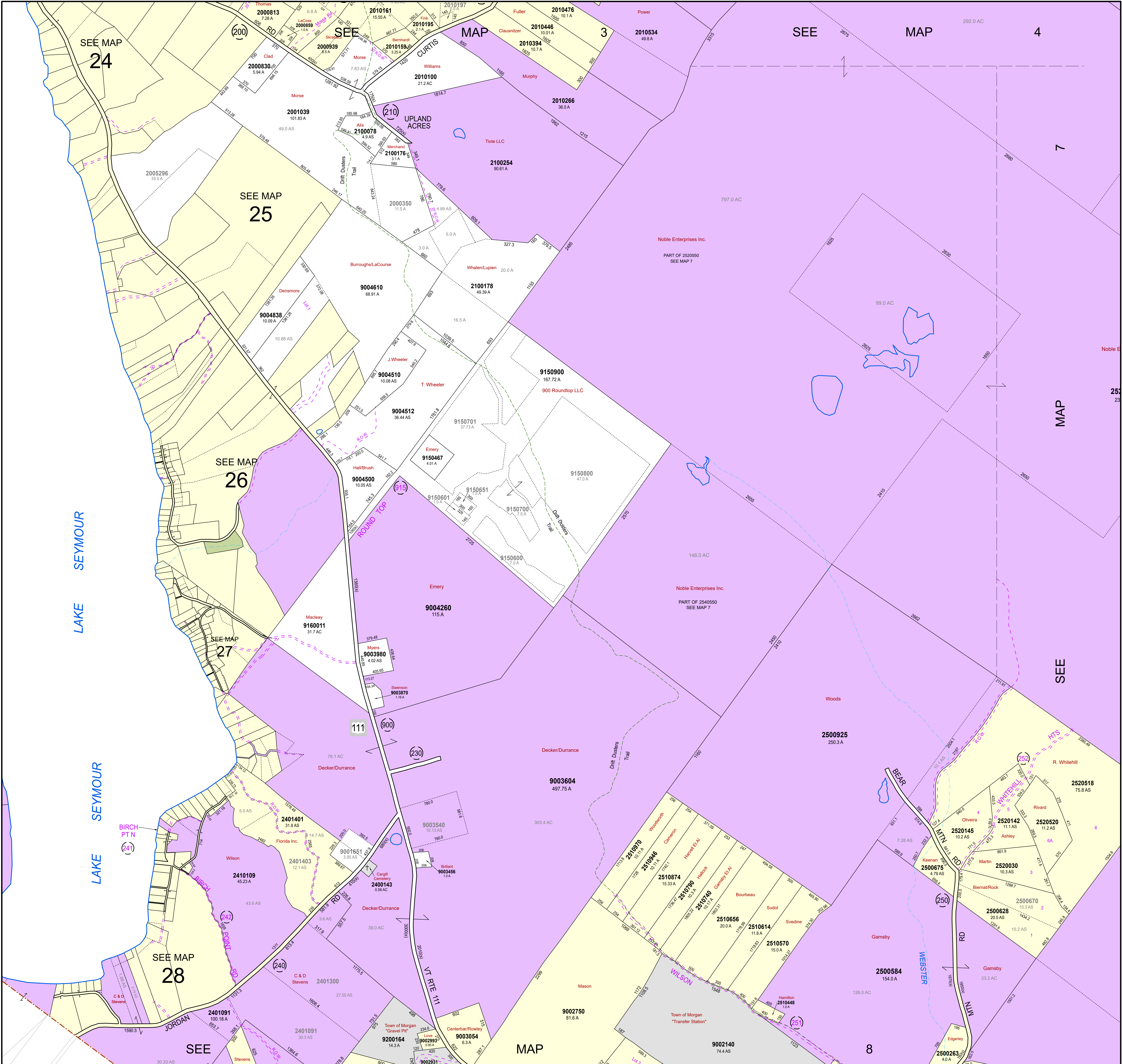
Parcel ID Number	Computed Acres	100.5 AC	LEGEND
7000555	100.5 AC	100.5 AS	Match Line
500(3)	Surveyed Acres	100.25 AS	Deed Line
450.15	VT Route 2	111	Railroad Bndry.
Lot 23	Town Rd Number	010	Property Line
100 A			River as a Property Line
			River thru Parcel
			Private R.O.W.
			State of Vermont Land
			Land in Current Use
			Religious Exempt
			Town Owned



PROPERTY MAPS
MORGAN
 VERMONT



MAP NO.
5



THIS MAP IS FOR ASSESSMENT PURPOSES. IT IS NOT VALID FOR LEGAL DESCRIPTION OR CONVEYANCE.
 THE HORIZONTAL DATUM IS THE VERMONT STATE PLANE COORDINATE SYSTEM, NAD 83.

REVISED & REPRINTED BY
CAI Technologies
 Precision Mapping, Geospatial Solutions.
 11 PLEASANT STREET, LITTLETON, NH 03561
 800.322.4540 • WWW.CAI-TECH.COM

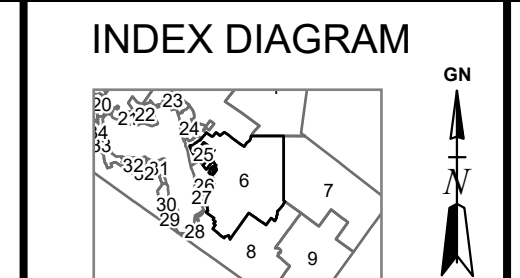
Parcel ID Number	Computed Acres	Surveyed Acres	Match Line	River as a Property Line	State of Vermont Land
7000555	100.5 AC	100.25 AS	---	---	State of Vermont Land
500(9)	VT Route 2	111	---	---	Land in Current Use
450.75	Lot 23	910	---	---	Religious Exempt
Subdivision Lot No.	100 A	910	---	---	Religious Exempt
Deed Acres			---	---	Town Owned

LEGEND

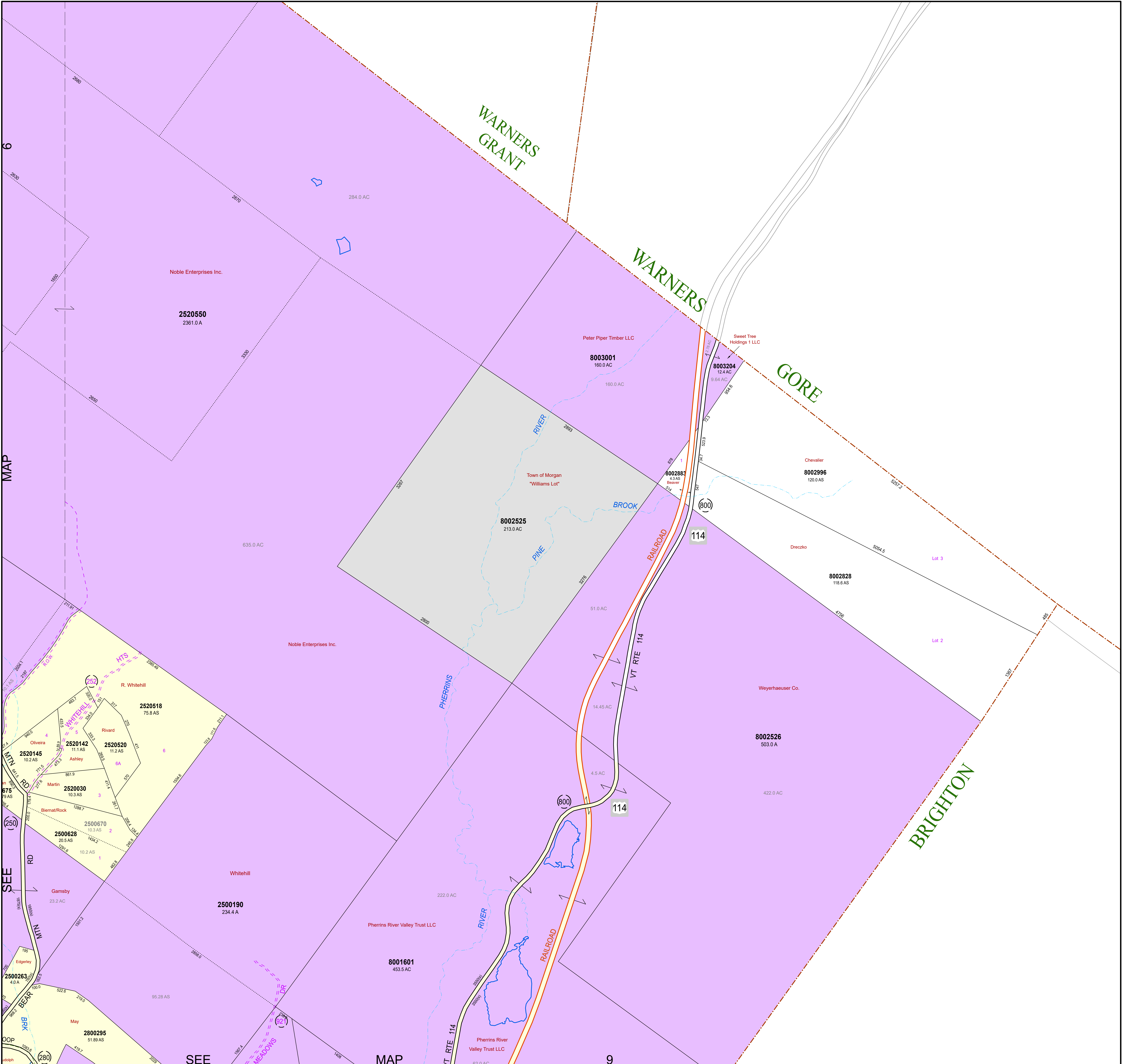
- Match Line
- Deed Line
- Railroad Bndry.
- Property Line
- River as a Property Line
- River thru Parcel
- Private R.O.W.
- State of Vermont Land
- Land in Current Use
- Religious Exempt
- Town Owned

PROPERTY MAPS
MORGAN
 VERMONT

REVISD TO: APRIL 1, 2025



MAP NO.
6



THIS MAP IS FOR ASSESSMENT PURPOSES. IT IS NOT VALID FOR LEGAL DESCRIPTION OR CONVEYANCE.
 THE HORIZONTAL DATUM IS THE VERMONT STATE PLANE COORDINATE SYSTEM, NAD 83.

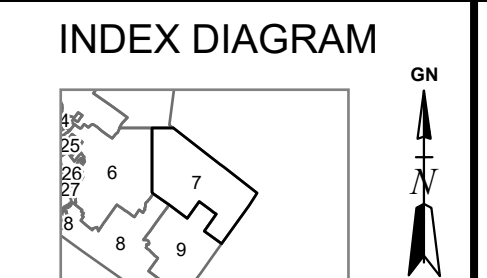
REVISED & REPRINTED BY
CAI Technologies
 Precision Mapping, Geospatial Solutions.
 11 PLEASANT STREET, LITTLETON, NH 03561
 800.322.4540 • WWW.CAI-TECH.COM

Parcel ID Number	Computed Acres	Surveyed Acres
7000555	100.5 AC	100.25 AS
Scale Dimensions	500(9)	VT Route 2
Deed/Survey Dem.	450.75	111
Subdivision Lot No.	Lot 23	110
Deed Acres	100 A	Town Rd Number

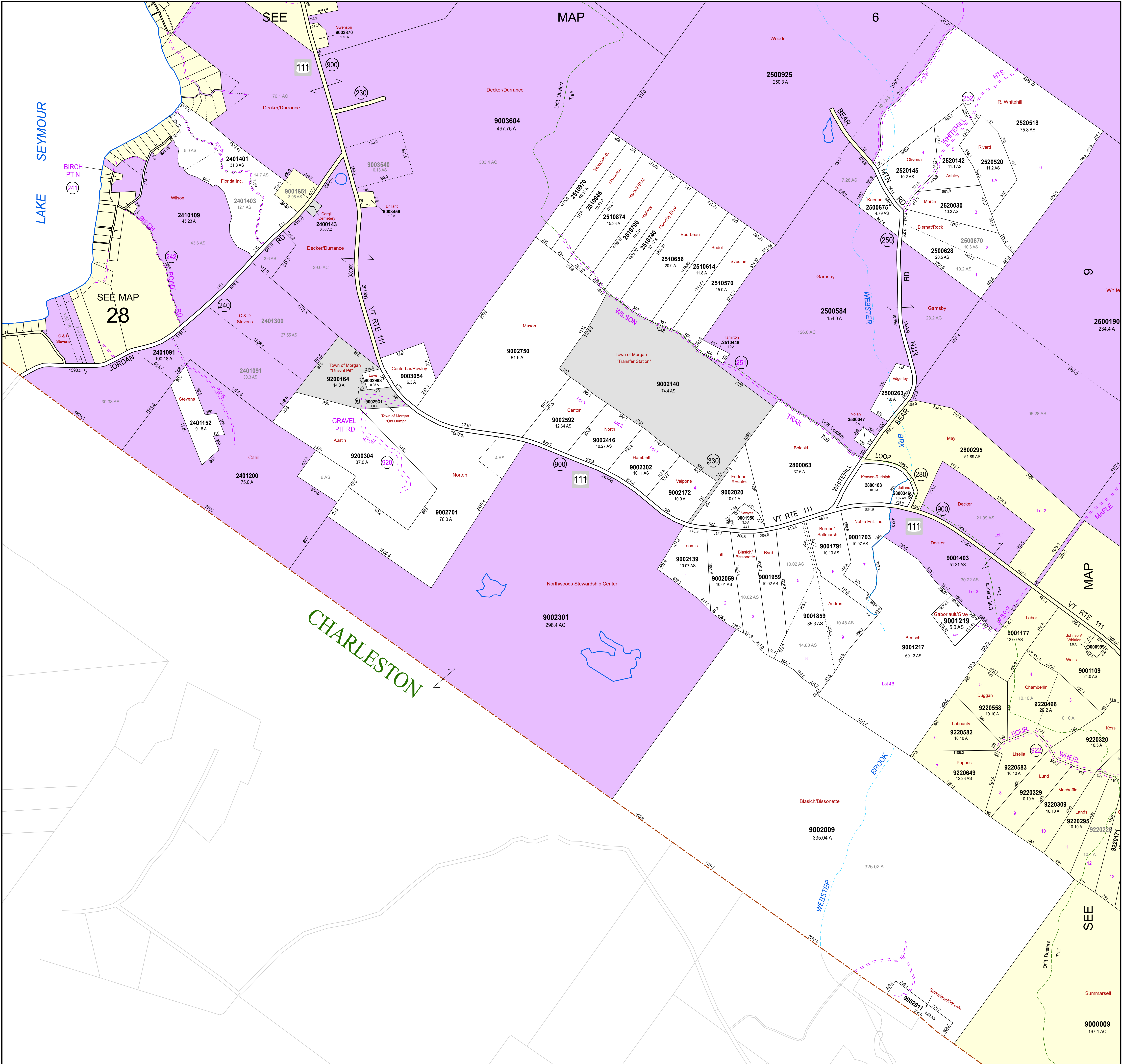
LEGEND	
Match Line	---+---
Deed Line	—+—
Railroad Bdndy.	—+—+—
Property Line	—+—+—+—
River as a Property Line	—+—+—+—+—
River thru Parcel	—+—+—+—+—+—
Private R.O.W.	—+—+—+—+—+—+—
State of Vermont Land	Green
Land in Current Use	Purple
Religious Exempt	Yellow
Town Owned	Grey

PROPERTY MAPS
MORGAN
 VERMONT

REVISD TO: APRIL 1, 2025



MAP NO.
7



THIS MAP IS FOR ASSESSMENT PURPOSES. IT IS NOT VALID FOR LEGAL DESCRIPTION OR CONVEYANCE.
 THE HORIZONTAL DATUM IS THE VERMONT STATE PLANE COORDINATE SYSTEM, NAD 83.

REVISED & REPRINTED BY
CAI Technologies
 Precision Mapping, Geospatial Solutions.
 11 PLEASANT STREET, LITTLETON, NH 03561
 800.322.4540 • WWW.CAI-TECH.COM

Parcel ID Number	7000555	Computed Acres	100.5 AC
Scale/Dimensions	500(3)	Surveyed Acres	100.25 AS
Deed/Survey Dem.	450.15	VT Route 2	111
Subdivision Lot No.	Lot 23	Town Rd Number	010
Deed Acres	100 A		

LEGEND

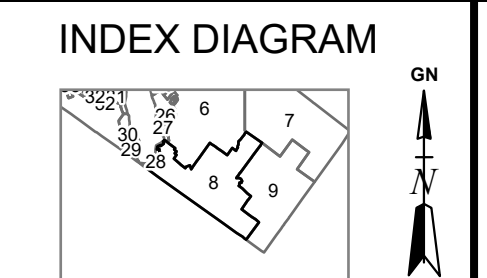
Match Line	- - - - -	River as a Property Line	
Deed Line	— · — · —	River thru Parcel	
Railroad Bndry.	— · — · —	Religious Exempt	
Property Line	— · — · —	Town Owned	
		Private R.O.W.	

State of Vermont Land
 Land in Current Use
 Religious Exempt
 Town Owned
 Private R.O.W.

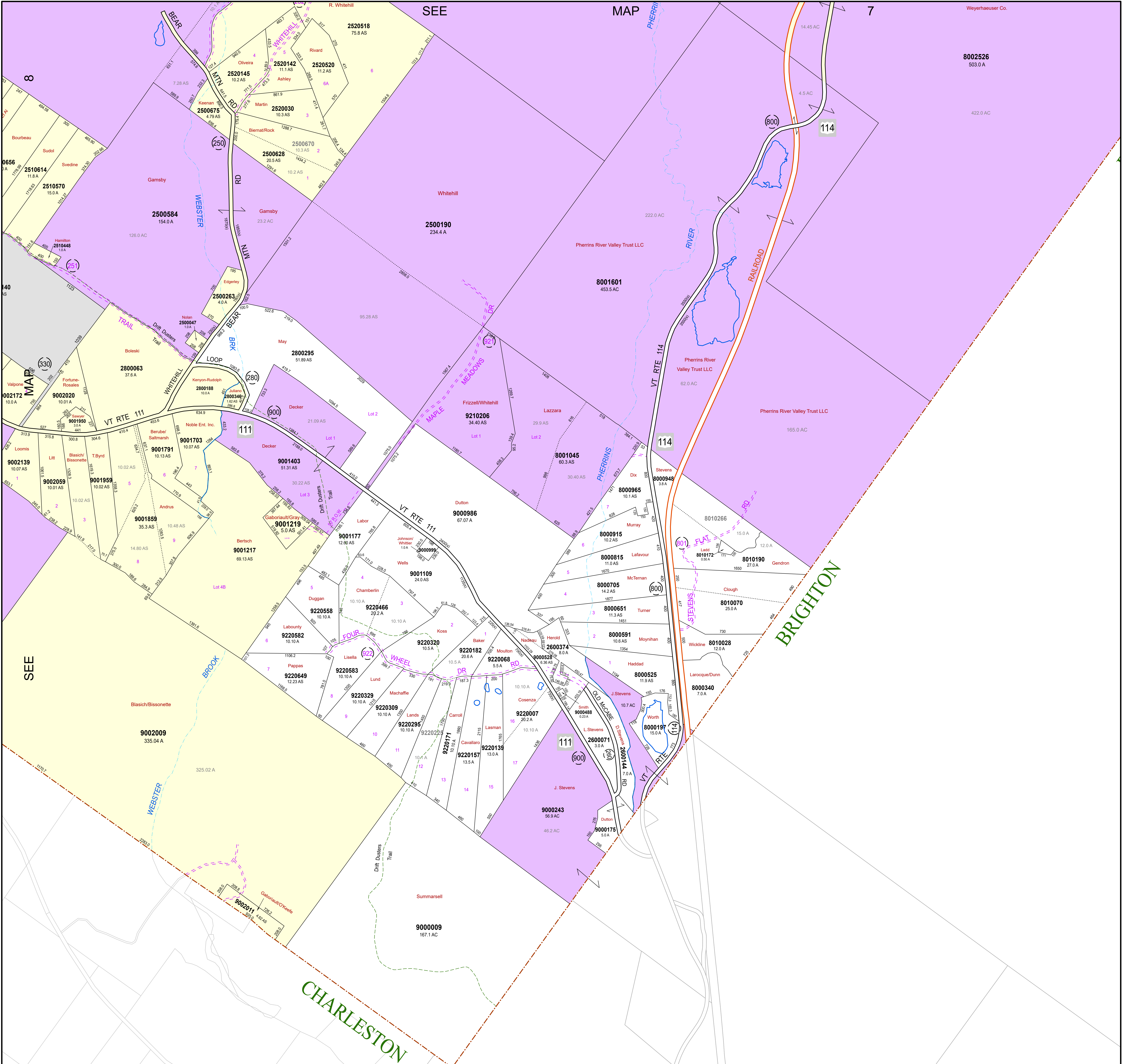
FEET
 410 205 0 410 820 1,230

REVISED TO: APRIL 1, 2025

PROPERTY MAPS
MORGAN
 VERMONT



MAP NO.
8



THIS MAP IS FOR ASSESSMENT PURPOSES. IT IS NOT VALID FOR LEGAL DESCRIPTION OR CONVEYANCE.
 THE HORIZONTAL DATUM IS THE VERMONT STATE PLANE COORDINATE SYSTEM, NAD 83.

REVISED & REPRINTED BY
CAI Technologies
 Precision Mapping, Geospatial Solutions
 11 PLEASANT STREET, LITTLETON, NH 03561
 800.322.4540 - WWW.CAI-TECH.COM

Parcel ID Number	Computed Acres	Surveyed Acres	VT Route 2	Town Rd Number
7000555	100.5 AC	100.25 AS	111	010
500(9)	450.15			
Deed Survey Dem.				
Subdivision Lot No.				
Deed Acres	100 A			

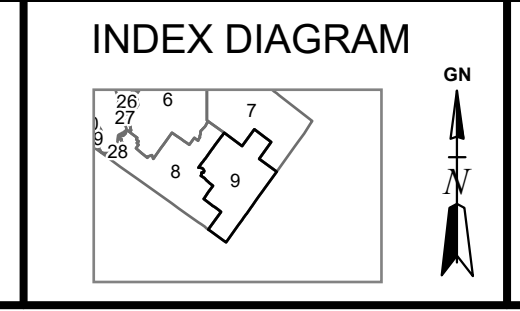
LEGEND

Match Line	---+---	River as a Property Line	
Deed Line	---	River thru Parcel	
Railroad Bndry.	—+—+—	Religious Exempt	
Property Line	---	Town Owned	
		Private R.O.W.	

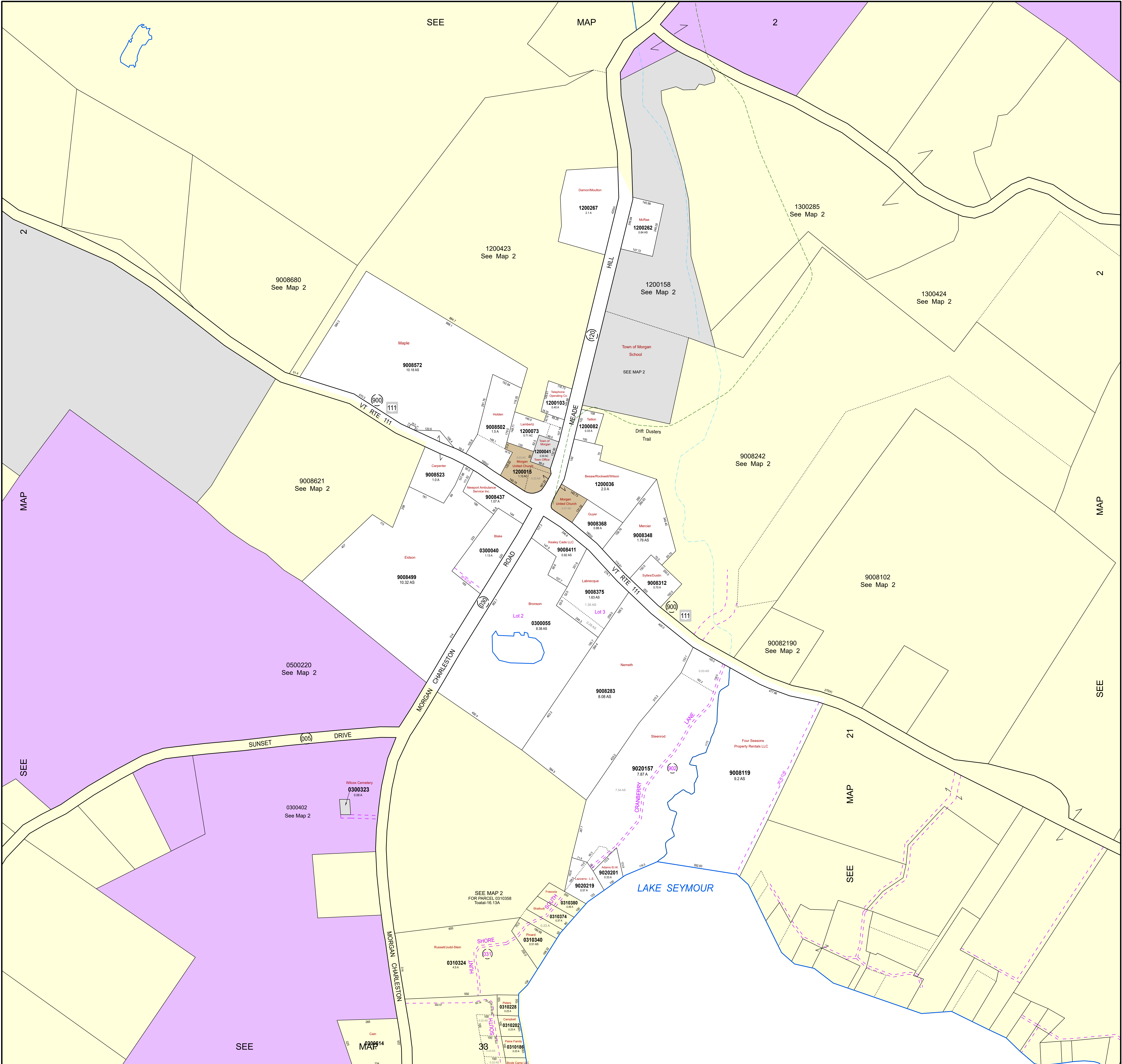
State of Vermont Land
 Land in Current Use
 Religious Exempt
 Town Owned
 Private R.O.W.

PROPERTY MAPS
MORGAN
 VERMONT

REVISD TO: APRIL 1, 2025



MAP NO.
9



THIS MAP IS FOR ASSESSMENT PURPOSES. IT IS NOT VALID FOR LEGAL DESCRIPTION OR CONVEYANCE.
 THE HORIZONTAL DATUM IS THE VERMONT STATE PLANE COORDINATE SYSTEM, NAD 83.

REVISED & REPRINTED BY
CAI Technologies
 Precision Mapping, Geospatial Solutions.
 11 PLEASANT STREET, LITTLETON, NH 03561
 800.322.4540 - WWW.CAI-TECH.COM

Parcel ID Number	7000555	Computed Acres	100.5 AC
Scaled Dimensions	500(3)	Surveyed Acres	100.25 AS
Deed Survey Dim.	450.75	VT Route 2	111
Subdivision Lot No.	Lot 23	Town Rd Number	010
Deed Acres	100 A		

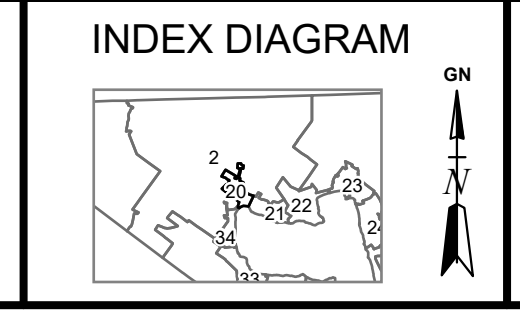
LEGEND

Match Line	- - -	River as a Property Line	
Deed Line	—	Land in Current Use	
Railroad Bndry.	—	Religious Exempt	
Property Line	—	Town Owned	
		Private R.O.W.	

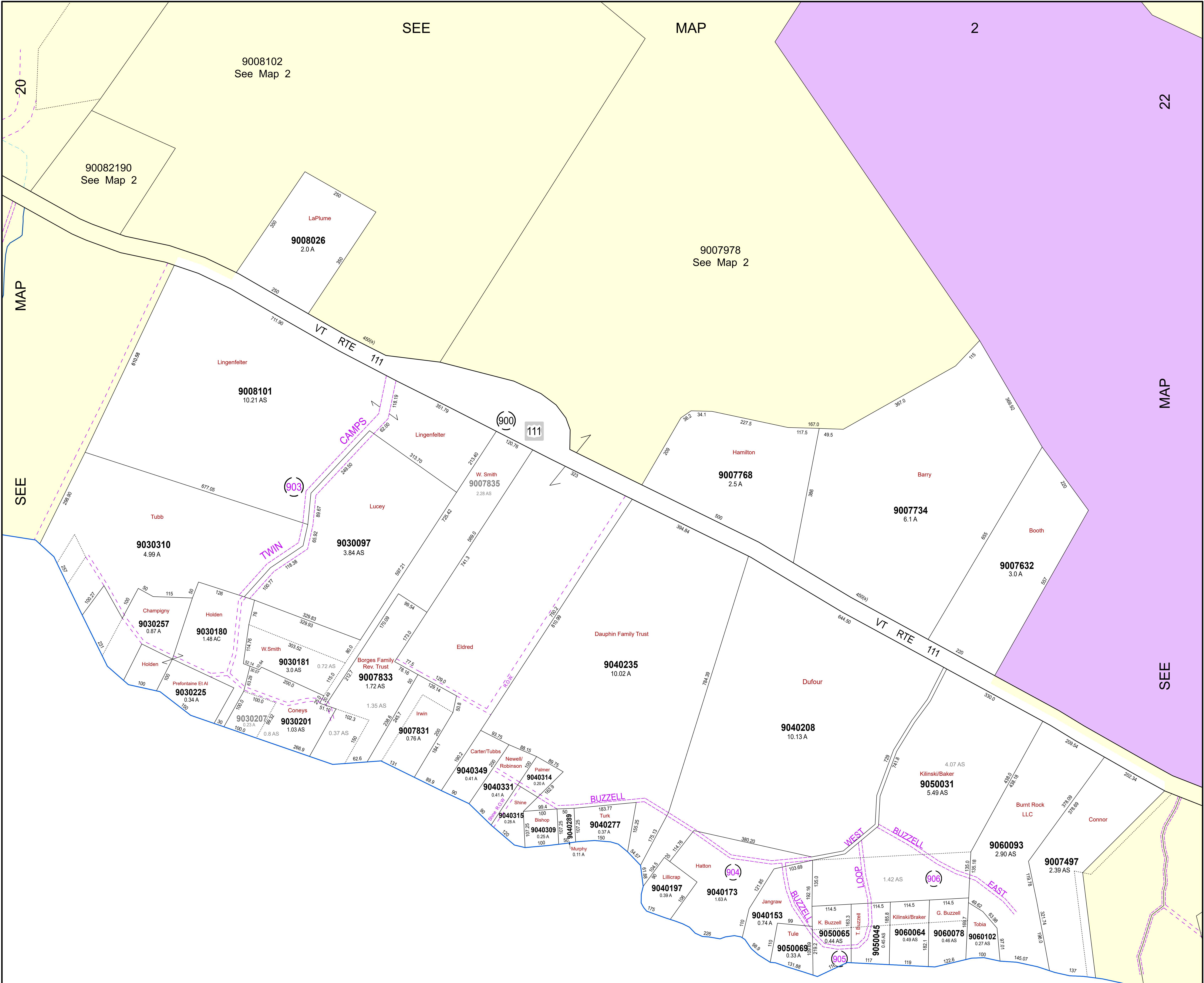
State of Vermont Land
 Land in Current Use
 Religious Exempt
 Town Owned
 Private R.O.W.

REVISOR TO: APRIL 1, 2025

PROPERTY MAPS
MORGAN
 VERMONT



MAP NO.
20



LAKE SEYMOUR

THIS MAP IS FOR ASSESSMENT PURPOSES. IT IS NOT VALID FOR LEGAL DESCRIPTION OR CONVEYANCE.
 THE HORIZONTAL DATUM IS THE VERMONT STATE PLANE COORDINATE SYSTEM, NAD 83.

REVISED & REPRINTED BY
CAI Technologies
 Precision Mapping, Geospatial Solutions.
 11 PLEASANT STREET, LITTLETON, NH 03561
 800.322.4540 • WWW.CAI-TECH.COM

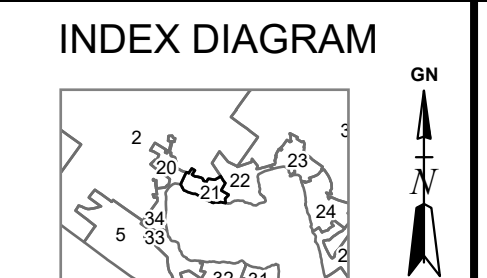
Parcel ID Number	Computed Acres	100.5 AC	LEGEND
Scale/Dimensions	500(9)	Surveyed Acres	100.25 AS
Deed/Survey Dim.	450.15	VT Route 2	111
Subdivision Lot No.	Lot 23	Town Rd Number	910
Deed Acres	100 A		

Match Line	Property Line	River as a Property Line
Deed Line	River thru Parcel	River thru Parcel
Railroad Bndry.	Private R.O.W.	
Property Line		

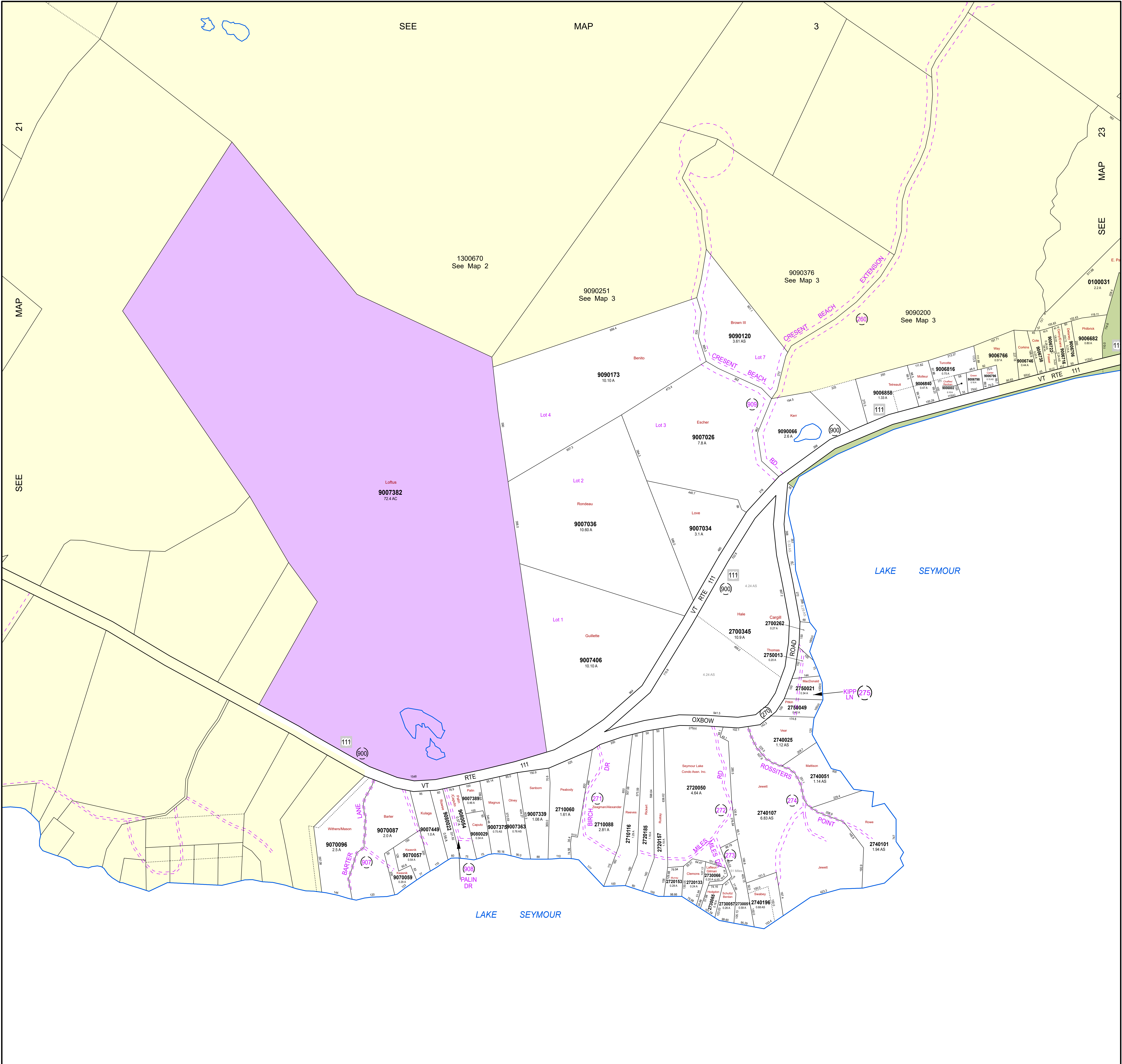
State of Vermont Land
 Land in Current Use
 Religious Exempt
 Town Owned

REVIS TO: APRIL 1, 2025

PROPERTY MAPS
MORGAN
 VERMONT



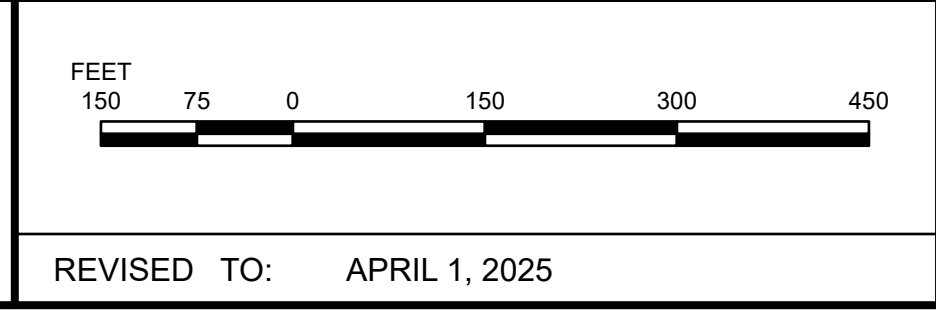
MAP NO.
21



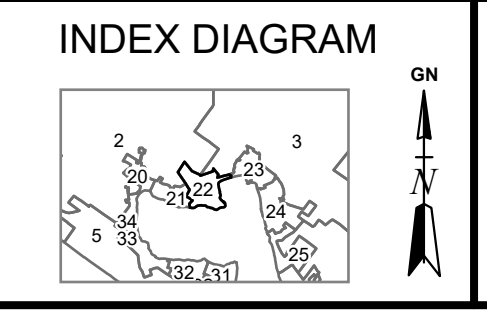
THIS MAP IS FOR ASSESSMENT PURPOSES. IT IS NOT VALID FOR LEGAL DESCRIPTION OR CONVEYANCE.
 THE HORIZONTAL DATUM IS THE VERMONT STATE PLANE COORDINATE SYSTEM, NAD 83.

REVISED & REPRINTED BY
CAI Technologies
 Precision Mapping, Geospatial Solutions.
 11 PLEASANT STREET, LITTLETON, NH 03561
 800.322.4540 - WWW.CAI-TECH.COM

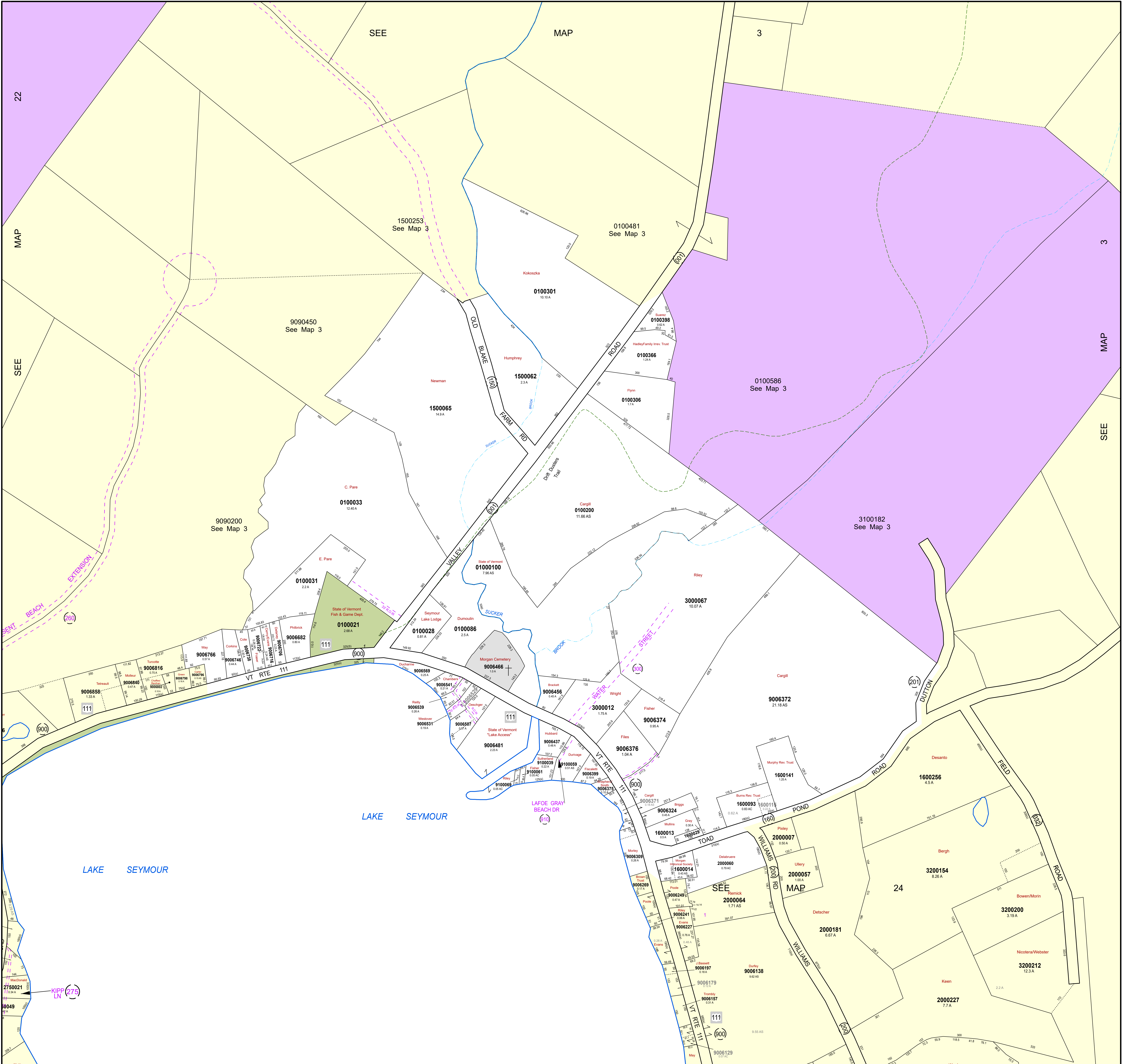
7000555		100.5 AC		LEGEND	
Parcel ID Number	7000555	Computed Acres	100.5 AC	Match Line	- - - - -
Scale/Dimensions	500(3)	Surveyed Acres	100.25 AS	River as a Property Line	
Deed/Survey Dem.	450.75	VT Route 2	111	River thru Parcel	
Subdivision Lot No.	Lot 23	Town Rd Number	010	Railroad Bndry.	
Deed Acres	100 A			Property Line	
				Private R.O.W.	
				State of Vermont Land	
				Land in Current Use	
				Religious Exempt	
				Town Owned	



PROPERTY MAPS
MORGAN
 VERMONT



MAP NO.
22



THIS MAP IS FOR ASSESSMENT PURPOSES. IT IS NOT VALID FOR LEGAL DESCRIPTION OR CONVEYANCE.
 THE HORIZONTAL DATUM IS THE VERMONT STATE PLANE COORDINATE SYSTEM, NAD 83.

REVISED & REPRINTED BY
CAI Technologies
 Precision Mapping, Geospatial Solutions.
 11 PLEASANT STREET, LITTLETON, NH 03561
 800.322.4540 • WWW.CAI-TECH.COM

7000555		100.5 AC		LEGEND	
Parcel ID Number	7000555	Computed Acres	100.5 AC	Match Line	- - -
Scaled Dimensions	500(3)	Surveyed Acres	100.25 AC	River as a Property Line	—
Deed/Survey Dem.	450.75	VT Route 2	111	River thru Parcel	—
Subdivision Lot No.	Lot 23	Town Rd Number	010	Religious Exempt	—
Deed Acres	100 A			Town Owned	—
				Private R.O.W.	—

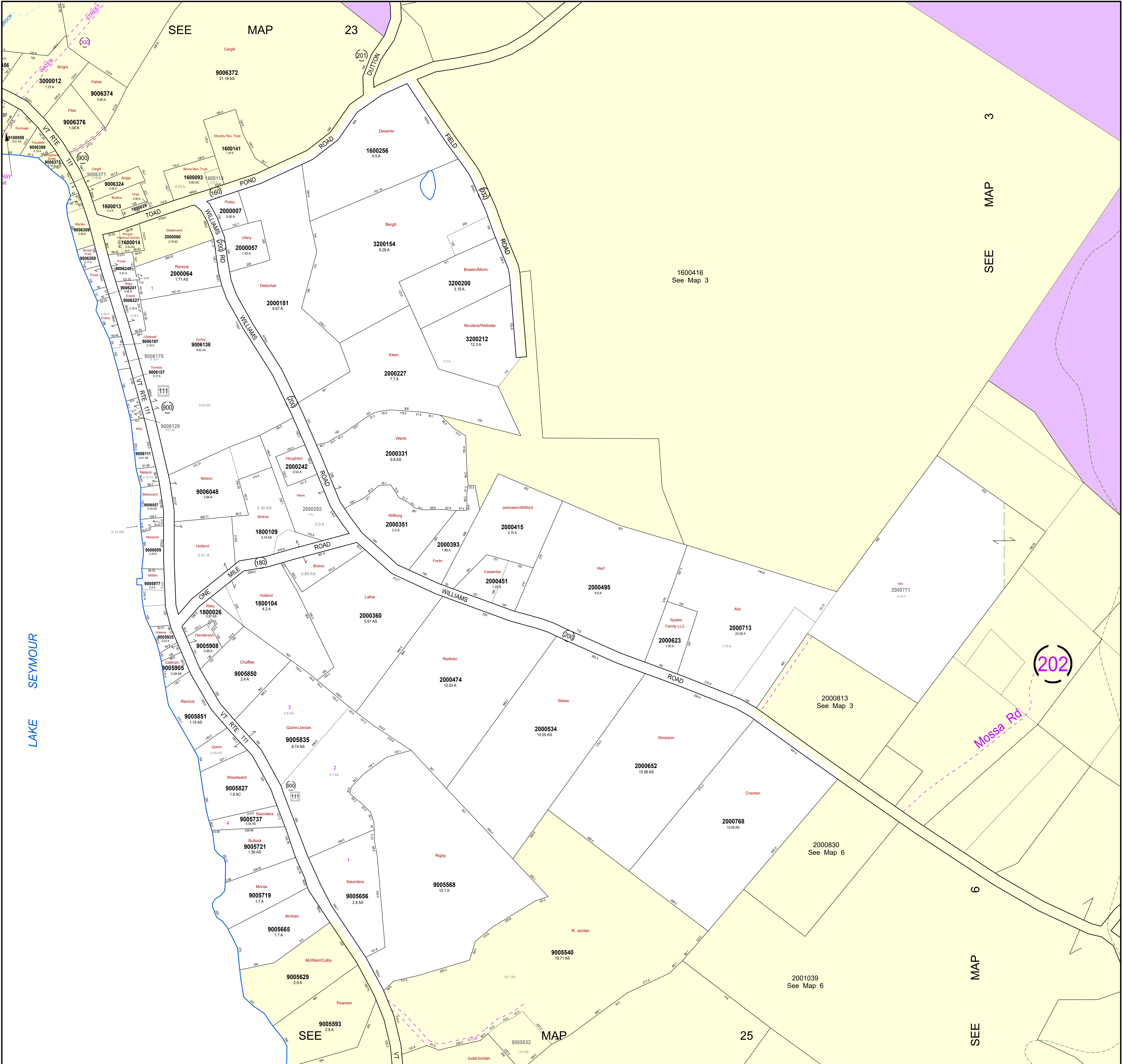
State of Vermont Land
 Land in Current Use
 Religious Exempt
 Town Owned
 Private R.O.W.

REVISOR TO: APRIL 1, 2025

PROPERTY MAPS
MORGAN
 VERMONT

INDEX DIAGRAM

MAP NO.
23



THIS MAP IS FOR ASSESSMENT PURPOSES. IT IS NOT VALID FOR LEGAL DESCRIPTION OR CONVEYANCE.
 THE HORIZONTAL DATUM IS THE VERMONT STATE PLANE COORDINATE SYSTEM, NAD 83.

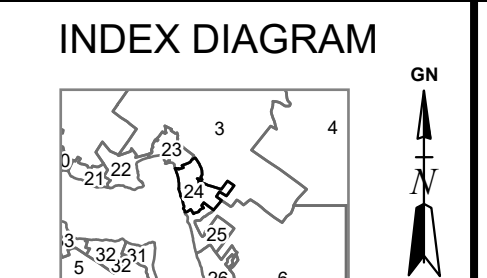
REVISED & REPRINTED BY
CAI Technologies
 Precision Mapping, Geospatial Solutions
 11 PLEASANT STREET, LITTLETON, NH 03561
 800.322.4540 - WWW.CAI-TECH.COM

Parcel ID Number	Computed Acres	Scale of Dimensions	Deed/Survey Dim.	Subdivision Lot No.	Deed Acres	Town Rd Number
7000555	100.5 AC	500/3	450.75	Lot 23	100 A	010
100.25 AS	111	VT Route 2				

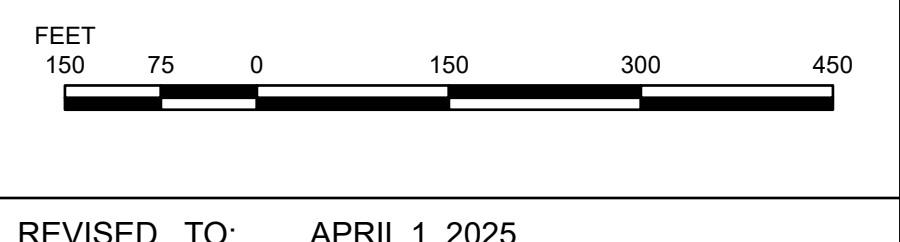
LEGEND

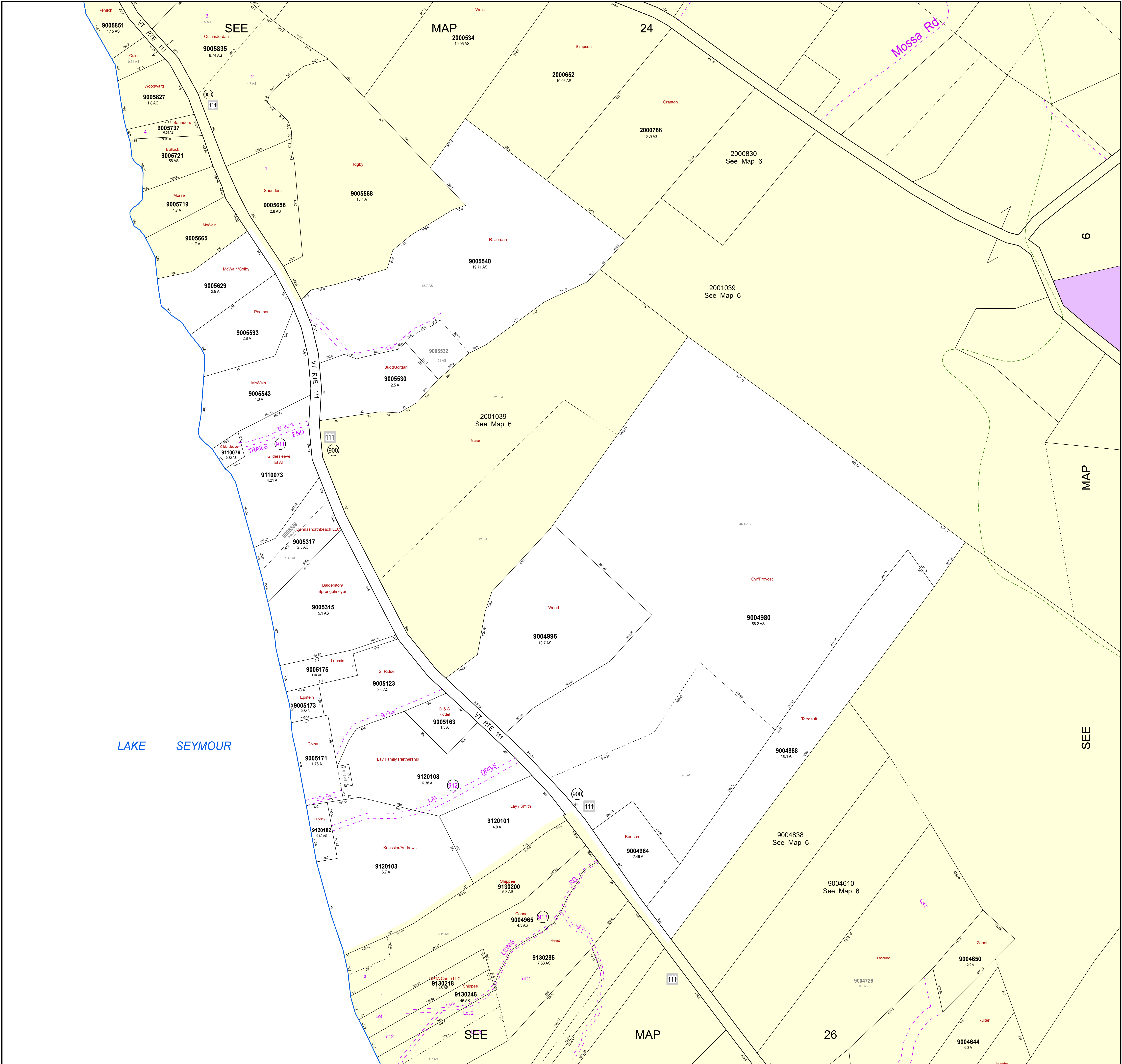
- Match Line
- Deed Line
- Railroad Bndry.
- Property Line
- River as a Property Line
- River thru Parcel
- Private R.O.W.
- State of Vermont Land
- Land in Current Use
- Religious Exempt
- Town Owned

PROPERTY MAPS
MORGAN
 VERMONT



MAP NO.
24





THIS MAP IS FOR ASSESSMENT PURPOSES. IT IS NOT VALID FOR LEGAL DESCRIPTION OR CONVEYANCE.
 THE HORIZONTAL DATUM IS THE VERMONT STATE PLANE COORDINATE SYSTEM, NAD 83.

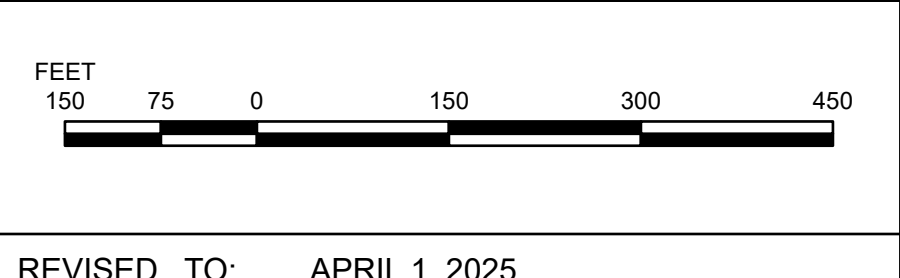
REVISED & REPRINTED BY
CAI Technologies
 Precision Mapping, Geospatial Solutions.
 11 PLEASANT STREET, LITTLETON, NH 03561
 800.322.4540 - WWW.CAI-TECH.COM

Parcel ID Number	Computed Acres	100.5 AC
7000555	100.5 AS	100.5 AS
Scale/Dimensions	500(3)	Surveyed Acres
Deed/Survey Dim.	450.15	VT Route 2
Subdivision Lot No.	Lot 23	Town Rd Number
Deed Acres	100 A	Town Rd Number

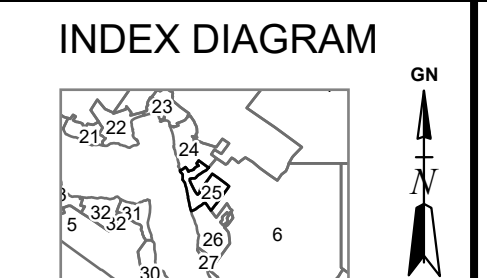
LEGEND

Match Line	---+---	River as a Property Line	
Deed Line	---	River thru Parcel	
Railroad Bndry.	---	Private R.O.W.	
Property Line	---		

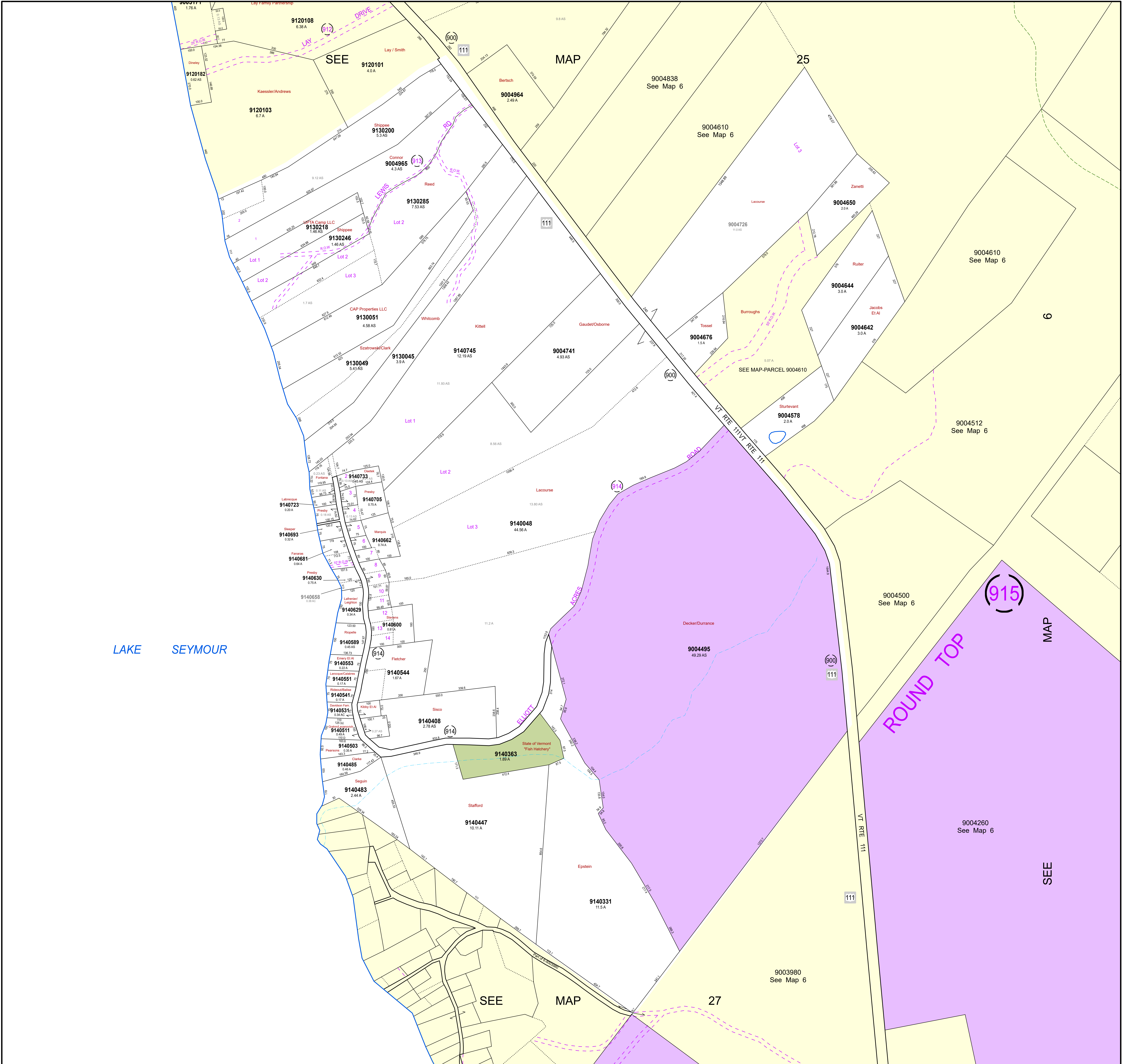
State of Vermont Land
 Land In Current Use
 Religious Exempt
 Town Owned



PROPERTY MAPS
MORGAN
 VERMONT



MAP NO.
25



THIS MAP IS FOR ASSESSMENT PURPOSES. IT IS NOT VALID FOR LEGAL DESCRIPTION OR CONVEYANCE.
 THE HORIZONTAL DATUM IS THE VERMONT STATE PLANE COORDINATE SYSTEM, NAD 83.

REVISED & REPRINTED BY
CAI Technologies
 Precision Mapping, Geospatial Solutions
 11 PLEASANT STREET, LITTLETON, NH 03561
 800.322.4540 • WWW.CAI-TECH.COM

Parcel ID Number	Computed Acres	Scale	Surveyed Acres	Match Line	River as a Property Line
7000555	100.5 AC	500/3	100.25 AS	- - -	Blue line with wavy pattern
		450/15	VT Route 2	--- ---	Blue line with wavy pattern
		100 A	Town Rd Number	--- ---	Blue line with wavy pattern

Legend	State of Vermont Land
Deed Line	Land in Current Use
Railroad Bndry.	Religious Exempt
Property Line	Town Owned
Private R.O.W.	

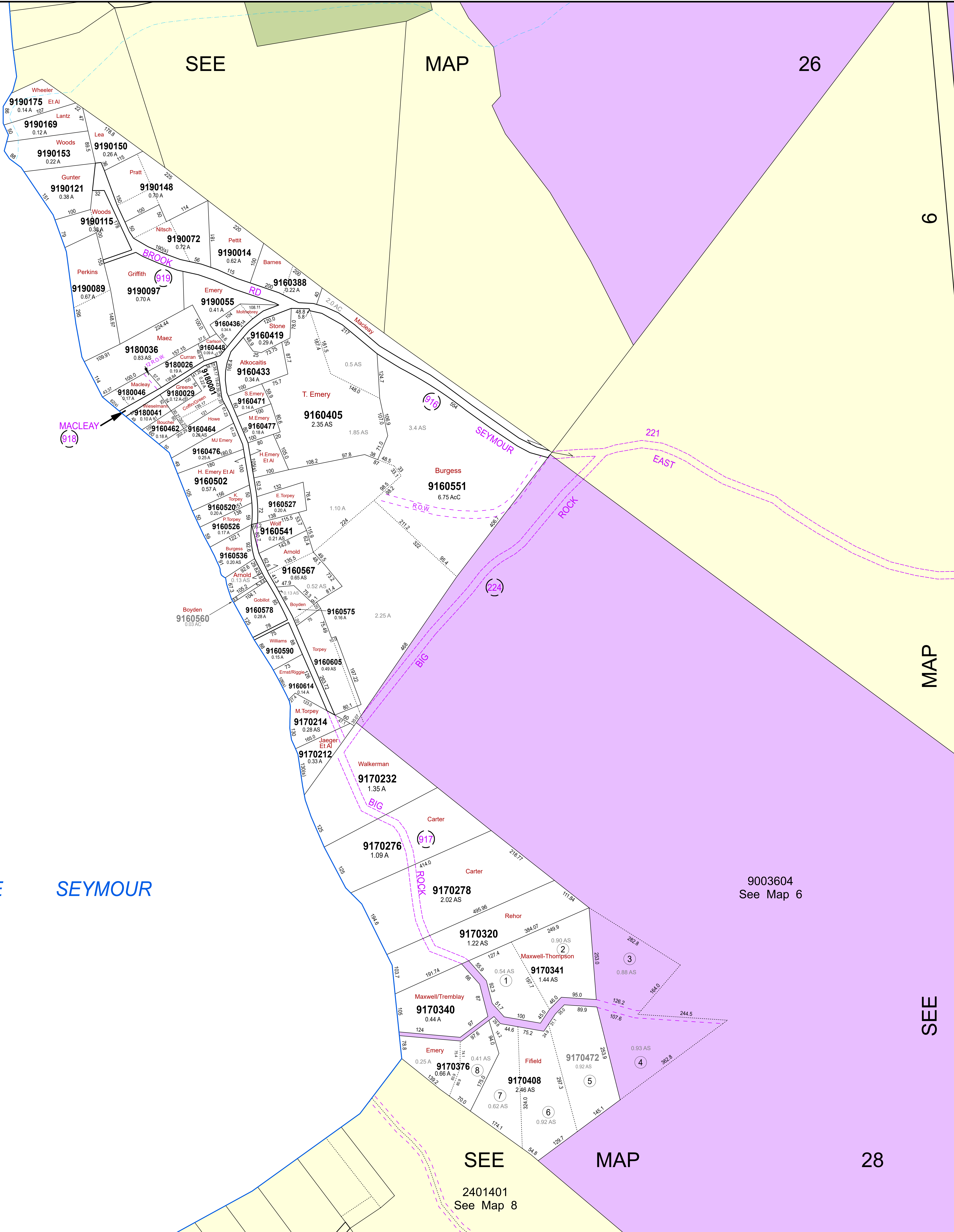
REVISION TO: APRIL 1, 2025

FEET
 150 75 0 150 300 450

PROPERTY MAPS
MORGAN
 VERMONT

INDEX DIAGRAM

MAP NO.
26



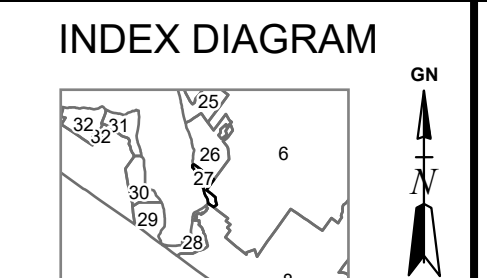
THIS MAP IS FOR ASSESSMENT PURPOSES. IT IS NOT VALID FOR LEGAL DESCRIPTION OR CONVEYANCE.
 THE HORIZONTAL DATUM IS THE VERMONT STATE PLANE COORDINATE SYSTEM, NAD 83.

REVISED & REPRINTED BY
CAI Technologies
 Precision Mapping, Geospatial Solutions
 11 PLEASANT STREET, LITTLETON, NH 03561
 800.322.4540 • WWW.CAI-TECH.COM

7000555		100.5 AC		LEGEND	
Parcel ID Number	7000555	Computed Acres	100.5 AC	Match Line	- - -
Scale/Dimensions	500(3)	Surveyed Acres	100.25 AS	Deed Line	—
Deed/Survey Dem.	450.15	VT Route 2	111	Railroad Bndry.	—
Subdivision Lot No.	Lot 23	Town Rd Number	010	Property Line	—
Deed Acres	100 A			River as a Property Line	—
				River thru Parcel	—
				Religious Exempt	—
				Town Owned	—
				Private R.O.W.	—

FEET
 100 50 0 100 200 300
 REVISION TO: APRIL 1, 2025

PROPERTY MAPS
MORGAN
 VERMONT



MAP NO.
27

SEE

MAP

27

29

MAP

SEE

LAKE SEYMOUR

6

MAP

SEE

CHARLESTON

JORDAN ROAD

ROAD

2401091
See Map 8

Marchione

2430126
25.48 A

24.7 AS

2430158
9.50 AS

Trombley

2401097
3.3 A

7.75 AS

S. Cahill

2401093
0.23 A

0.22 A

0.27 AS

0.27 AS

0.27 AS

0.27 AS

0.27 AS

0.27 AS

0.27 AS

0.27 AS

0.27 AS

0.27 AS

0.27 AS

0.27 AS

0.27 AS

THIS MAP IS FOR ASSESSMENT PURPOSES. IT IS NOT VALID FOR LEGAL DESCRIPTION OR CONVEYANCE.
THE HORIZONTAL DATUM IS THE VERMONT STATE PLANE COORDINATE SYSTEM, NAD 83.

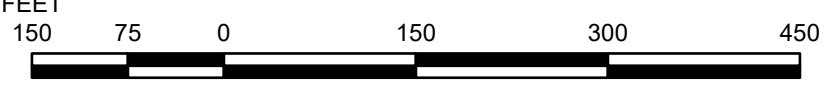
REVISED & REPRINTED BY



11 PLEASANT STREET, LITTLETON, NH 03561
800.322.4540 - WWW.CAI-TECH.COM

Parcel ID Number	Computed Acres	100.5 AC	LEGEND
7000555	100.5 AC	100.25 AS	Match Line
Scale Dimensions	500(3)	100.25 AS	Deed Line
Deed Survey Dem.	450.15	100.25 AS	Railroad Bndry.
Subdivision Lot No.	Lot 23	100.25 AS	Property Line
Deed Acres	100 A	100.25 AS	River as a Property Line
Town Rd Number	010	100.25 AS	River thru Parcel
		100.25 AS	Private R.O.W.
		100.25 AS	State of Vermont Land
		100.25 AS	Land in Current Use
		100.25 AS	Religious Exempt
		100.25 AS	Town Owned

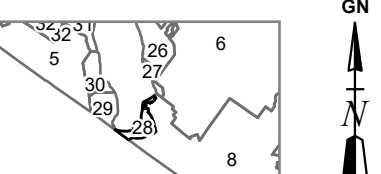
FEET
150 75 0 150 300 450



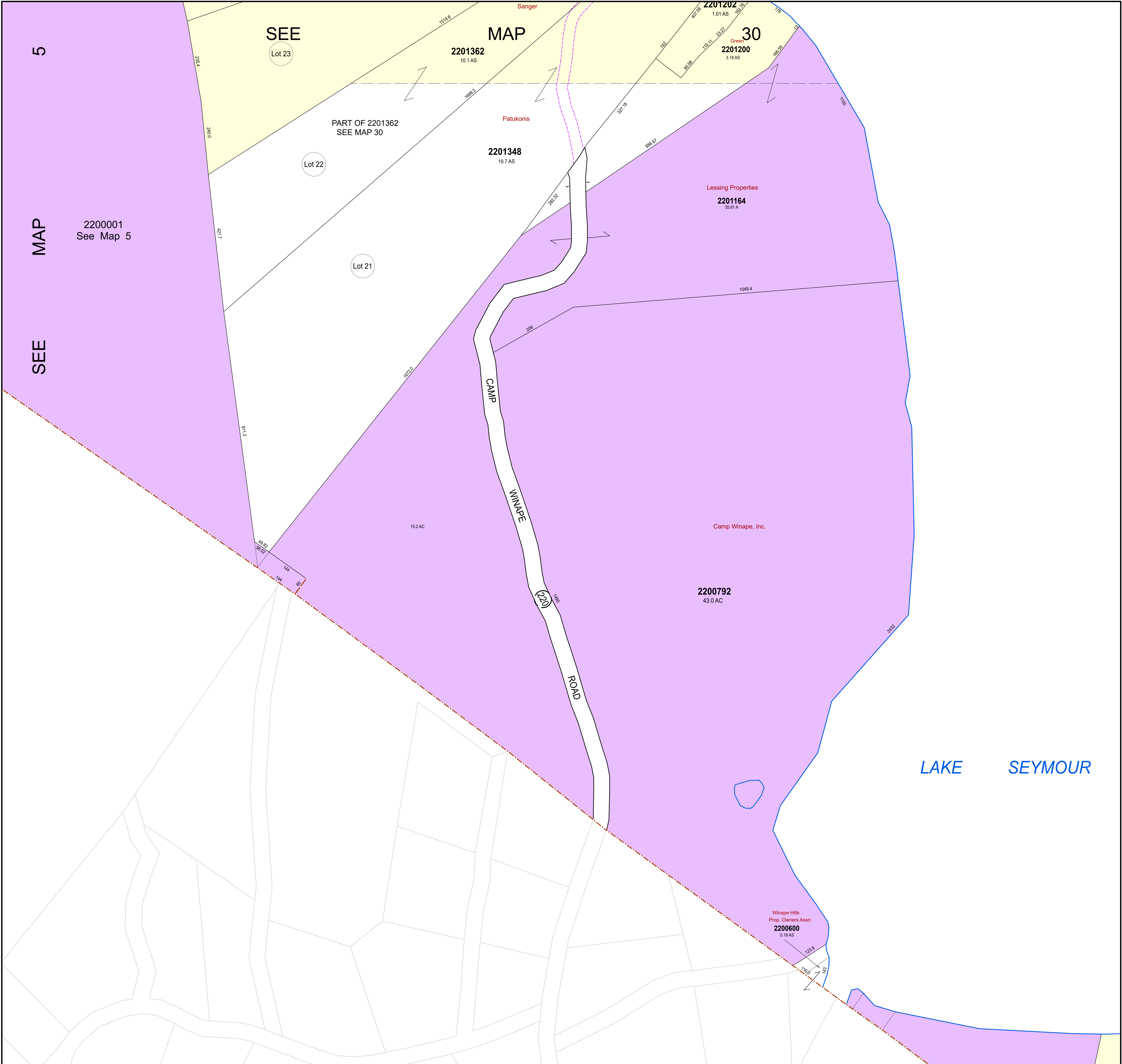
REVISED TO: APRIL 1, 2025

PROPERTY MAPS
MORGAN
VERMONT

INDEX DIAGRAM



MAP NO.
28



THIS MAP IS FOR ASSESSMENT PURPOSES. IT IS NOT VALID FOR LEGAL DESCRIPTION OR CONVEYANCE.
 THE HORIZONTAL DATUM IS THE VERMONT STATE PLANE COORDINATE SYSTEM, NAD 83.

REVISED & REPRINTED BY
CAI Technologies
 Precision Mapping, Geospatial Solutions
 11 PLEASANT STREET, LITTLETON, NH 03561
 800.322.4540 - WWW.CAI-TECH.COM

Parcel ID Number	7000555	Computed Acres	100.5 AC
Scale/Dimensions	500(3)	Surveyed Acres	100.25 AS
Deed/Survey Dem.	450.75	VT Route 2	111
Subdivision/Lot No.	Lot 23	Town Rd Number	010
Deed Acres	100 A		

LEGEND

Match Line	- - - 1 - - -	River as a Property Line	
Deed Line		River thru Parcel	
Railroad Bdny.		Private R.O.W.	
Property Line		State of Vermont Land	
		Land in Current Use	
		Religious Exempt	
		Town Owned	

FEET
 100 50 0 100 200 300

REVISD TO: APRIL 1, 2025

PROPERTY MAPS
MORGAN
 VERMONT

INDEX DIAGRAM

MAP NO.
29

SEE

MAP

1740018
See Map 5

5

0302127
See Map 5

MAP

2200001
See Map 5

SEE

31

2201912
25.60 AS

Lot 28

Lot 27

Lot 26

Lot 30

Lot 24

Lot 23

2201900
3.92 A

2201848
0.65 A

2201806
0.32 A

2201774
1.36 A

2201867
10.04 AS

2201793
2.58 A

2201722
0.75 A

2201687
2.17 AS

2201652
0.68 A

2201650
0.85 A

2201608
0.74 A

2201584
0.34 A

2201583
2.14 AS

2201538
1.60 A

2201426
10.1 AS

2201492
0.67 A

2201474
0.35 A

2201450
0.30 A

2201404
10.1 AS

2201380
10.1 AS

2201362
10.1 AS

PART OF 2201348
SEE MAP 29

2201202
PART OF 2201164
SEE MAP 29

2201200
3.18 AS

SEE

MAP

29

PART OF 2201362
SEE MAP 30

2201348

LAKE SEYMOUR

THIS MAP IS FOR ASSESSMENT PURPOSES. IT IS NOT VALID FOR LEGAL DESCRIPTION OR CONVEYANCE.
THE HORIZONTAL DATUM IS THE VERMONT STATE PLANE COORDINATE SYSTEM, NAD 83.

REVISED & REPRINTED BY



11 PLEASANT STREET, LITTLETON, NH 03561
800.322.4540 - WWW.CAI-TECH.COM


LEGEND

Parcel ID Number	7000555	Computed Acres	100.5 AC	State of Vermont Land	
Scale/Dimensions	500(3)	Surveyed Acres	100.25 AS	Land in Current Use	
Deed/Survey Dem.	450.15	VT Route 2		Religious Exempt	
Subdivision Lot No.	Lot 23	Town Rd Number		Town Owned	
Deed Acres	100 A				

Match Line: - - - - -
Deed Line: ————
Railroad Bndry: ————
Property Line: ————

River as a Property Line: ~~~~~~
River thru Parcel: ~~~~~~
Private R.O.W.: ~~~~~~

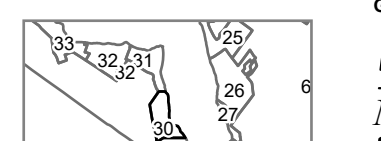
FEET
100 50 0 100 200 300



REVISED TO: APRIL 1, 2025

PROPERTY MAPS
MORGAN
VERMONT

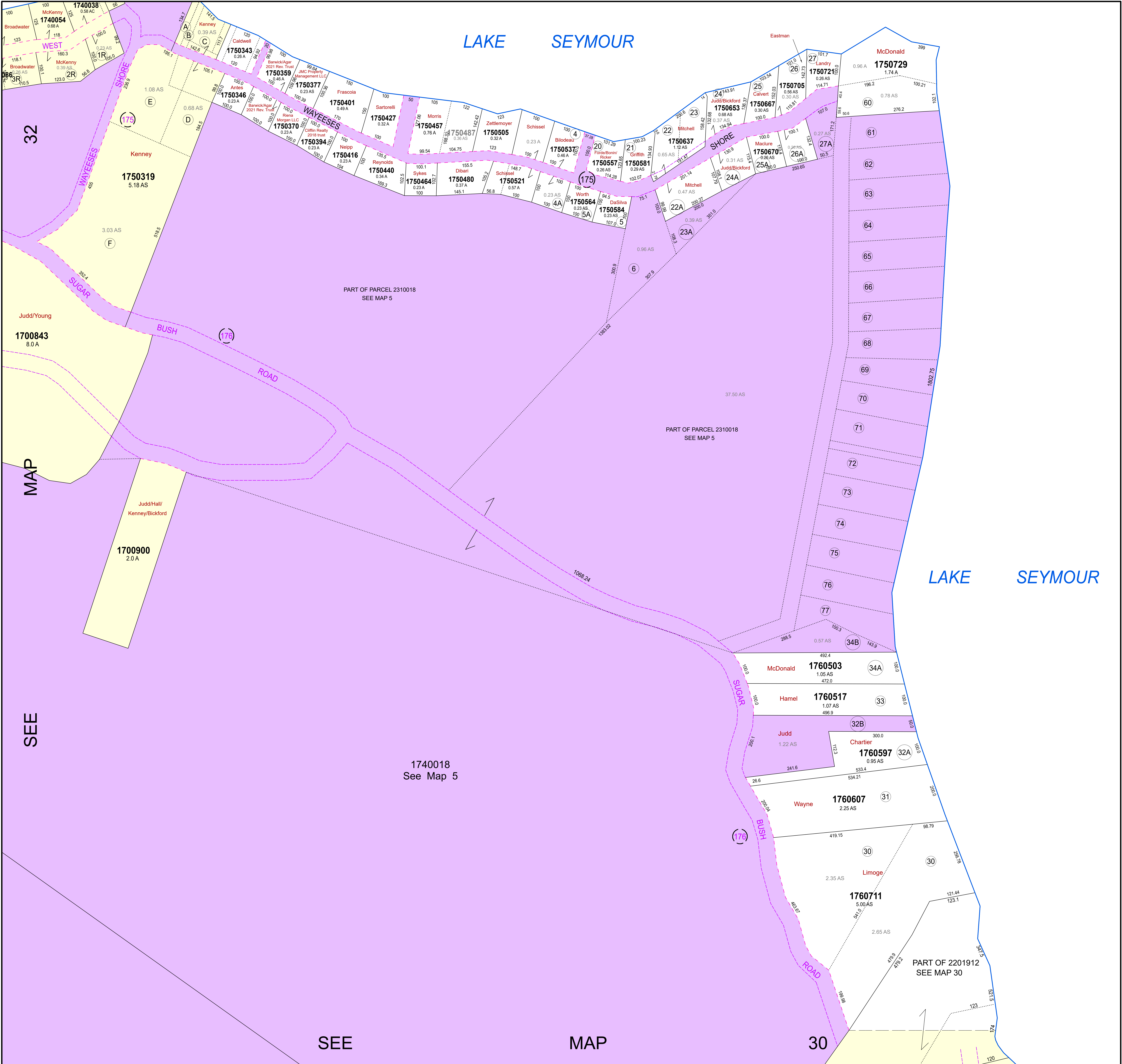
INDEX DIAGRAM



MAP NO.
30

LAKE SEYMOUR

LAKE SEYMOUR



THIS MAP IS FOR ASSESSMENT PURPOSES. IT IS NOT VALID FOR LEGAL DESCRIPTION OR CONVEYANCE.
 THE HORIZONTAL DATUM IS THE VERMONT STATE PLANE COORDINATE SYSTEM, NAD 83.

REVISED & REPRINTED BY
CAI Technologies
 Precision Mapping, Geospatial Solutions.
 11 PLEASANT STREET, LITTLETON, NH 03561
 800.322.4540 - WWW.CAI-TECH.COM

Parcel ID Number	7000555	Computed Acres	100.5 AC
Scale/Dimensions	500(3)	Surveyed Acres	100.25 AS
Deed/Survey Dem.	450.15	VT Route 2	111
Subdivision Lot No.	Lot 23	Town Rd Number	010
Deed Acres	100 A		

LEGEND

Match Line	- - - - -	River as a Property Line	
Deed Line		Land in Current Use	
Railroad Bndry.		Religious Exempt	
Property Line		Town Owned	
		Private R.O.W.	

State of Vermont Land

Scale: FEET 100 50 0 100 200 300

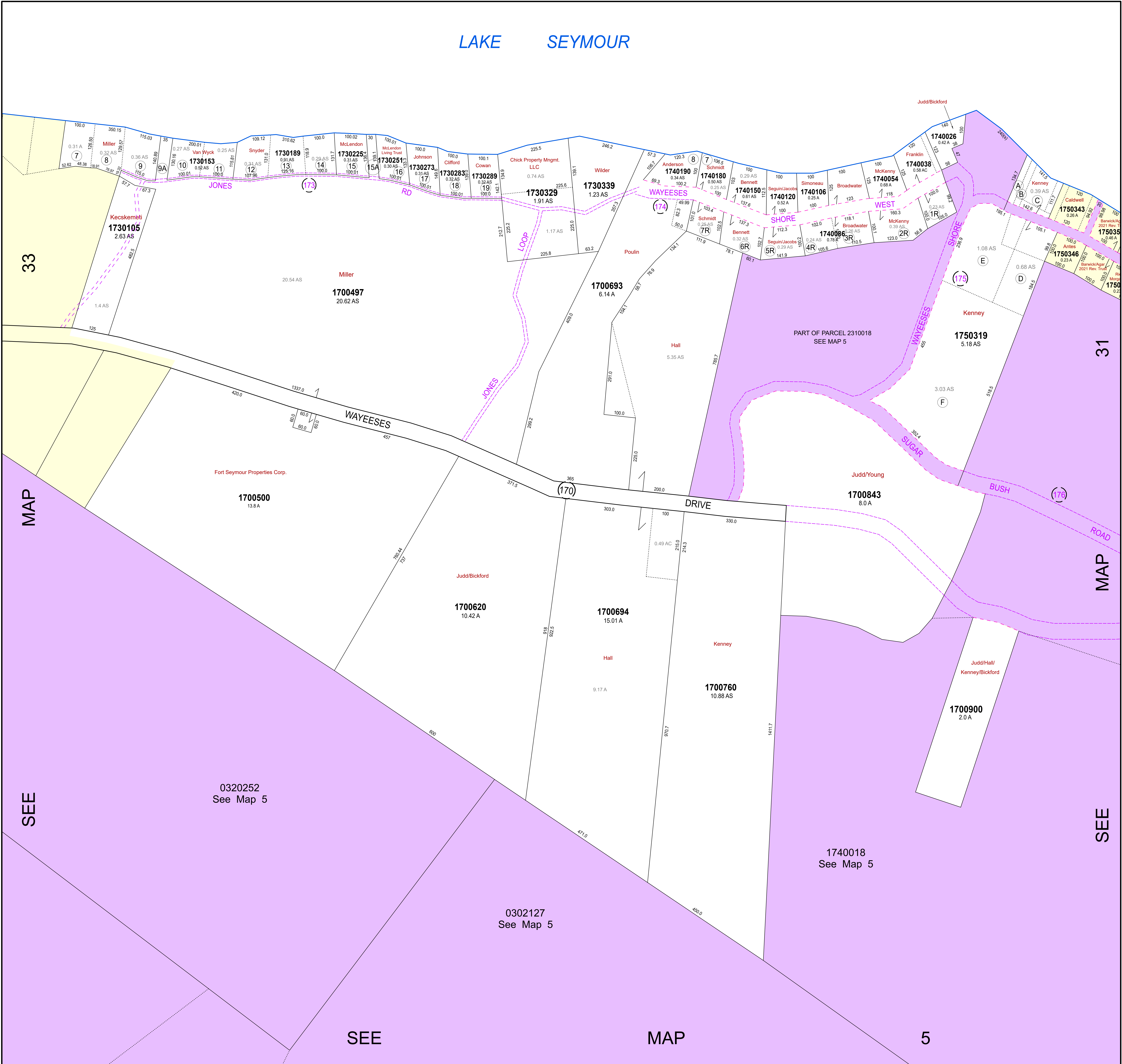
REVISED TO: APRIL 1, 2025

PROPERTY MAPS
MORGAN
 VERMONT

INDEX DIAGRAM

MAP NO.
31

LAKE SEYMOUR



THIS MAP IS FOR ASSESSMENT PURPOSES. IT IS NOT VALID FOR LEGAL DESCRIPTION OR CONVEYANCE.
 THE HORIZONTAL DATUM IS THE VERMONT STATE PLANE COORDINATE SYSTEM, NAD 83.

REVISED & REPRINTED BY

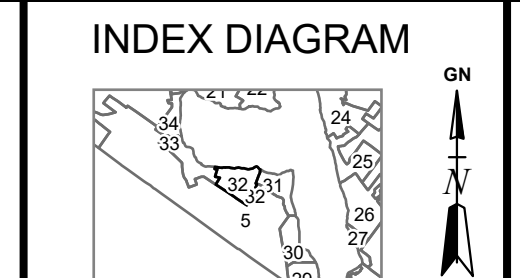
 Precision Mapping, Geospatial Solutions
 11 PLEASANT STREET, LITTLETON, NH 03561
 800.322.4540 - WWW.CAI-TECH.COM

Parcel ID Number	Computed Acres	100.5 AC	100.25 AS
7000555	500(9)	500(9)	500(9)
Scale/Dimensions	450.75	450.75	450.75
Deed/Survey Dem.	Lot 23	Lot 23	Lot 23
Subdivision Lot No.	100 A	100 A	100 A
Deed Acres	Town Rd Number	111	111

LEGEND

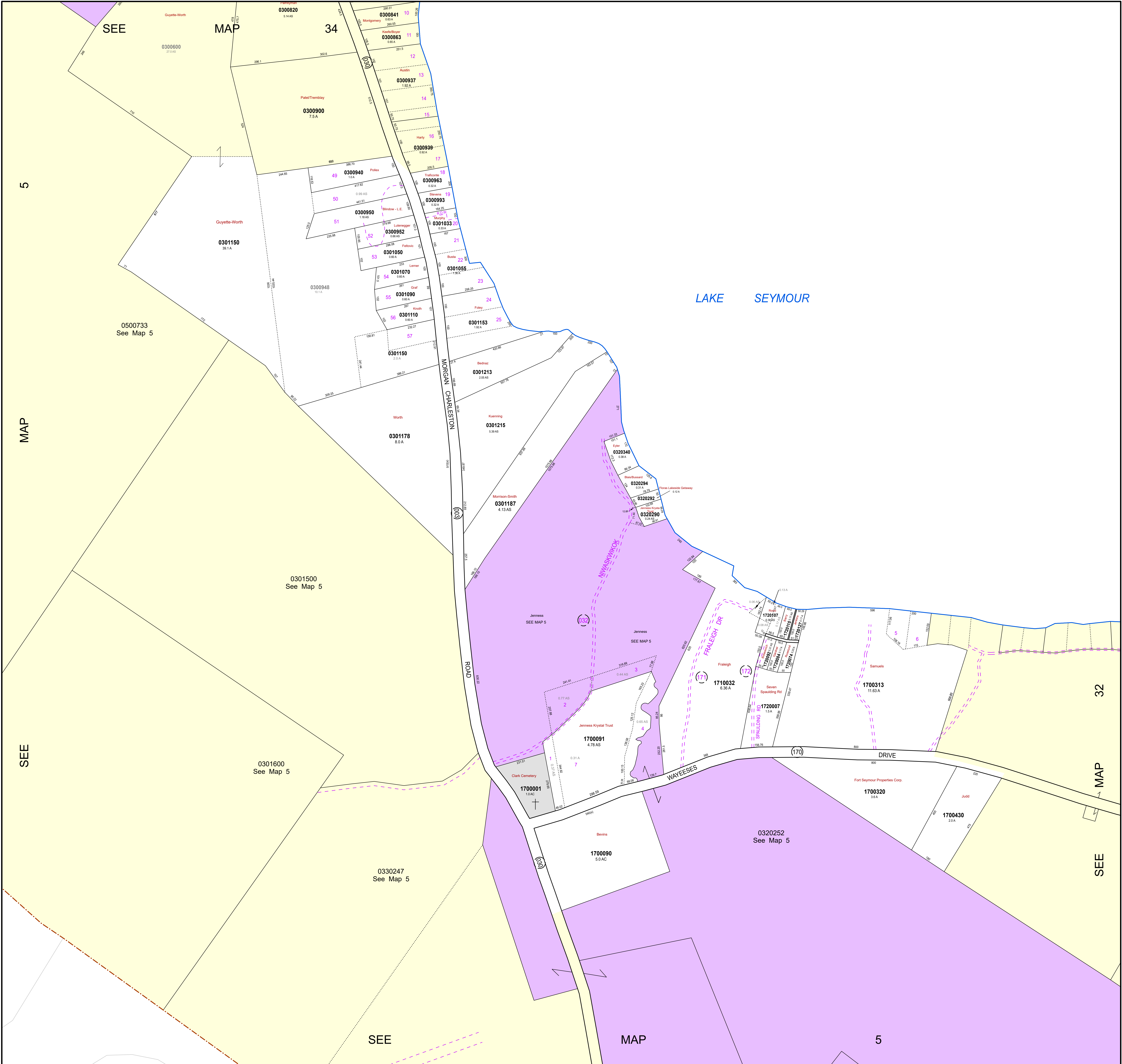
Match Line	---+---	River as a Property Line	
Deed Line	---	River thru Parcel	
Railroad Bndry.	—+—+—	Religious Exempt	
Property Line	---	Town Owned	
		Private R.O.W.	

PROPERTY MAPS
MORGAN
 VERMONT



MAP NO.
32

REVISD TO: APRIL 1, 2025



THIS MAP IS FOR ASSESSMENT PURPOSES. IT IS NOT VALID FOR LEGAL DESCRIPTION OR CONVEYANCE.
 THE HORIZONTAL DATUM IS THE VERMONT STATE PLANE COORDINATE SYSTEM, NAD 83.

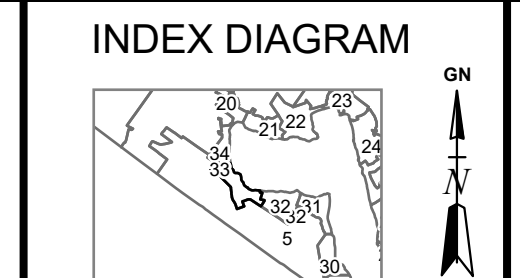
REVISED & REPRINTED BY
CAI Technologies
 Precision Mapping, Geospatial Solutions
 11 PLEASANT STREET, LITTLETON, NH 03561
 800.322.4540 - WWW.CAI-TECH.COM

7000555		100.5 AC		LEGEND	
Parcel ID Number	7000555	Computed Acres	100.5 AC	Match Line	- - - - -
Scale/Dimensions	500(3)	Surveyed Acres	100.25 AS	River as a Property Line	~ ~ ~ ~ ~
Deed/Survey Dem.	450.75	VT Route 2	111	River thru Parcel	~ ~ ~ ~ ~
Subdivision Lot No.	Lot 23	Deed Acres	100 A	Religious Exempt	~ ~ ~ ~ ~
Deed Acres	100 A	Town Rd Number	010	Town Owned	~ ~ ~ ~ ~
				Private R.O.W.	~ ~ ~ ~ ~

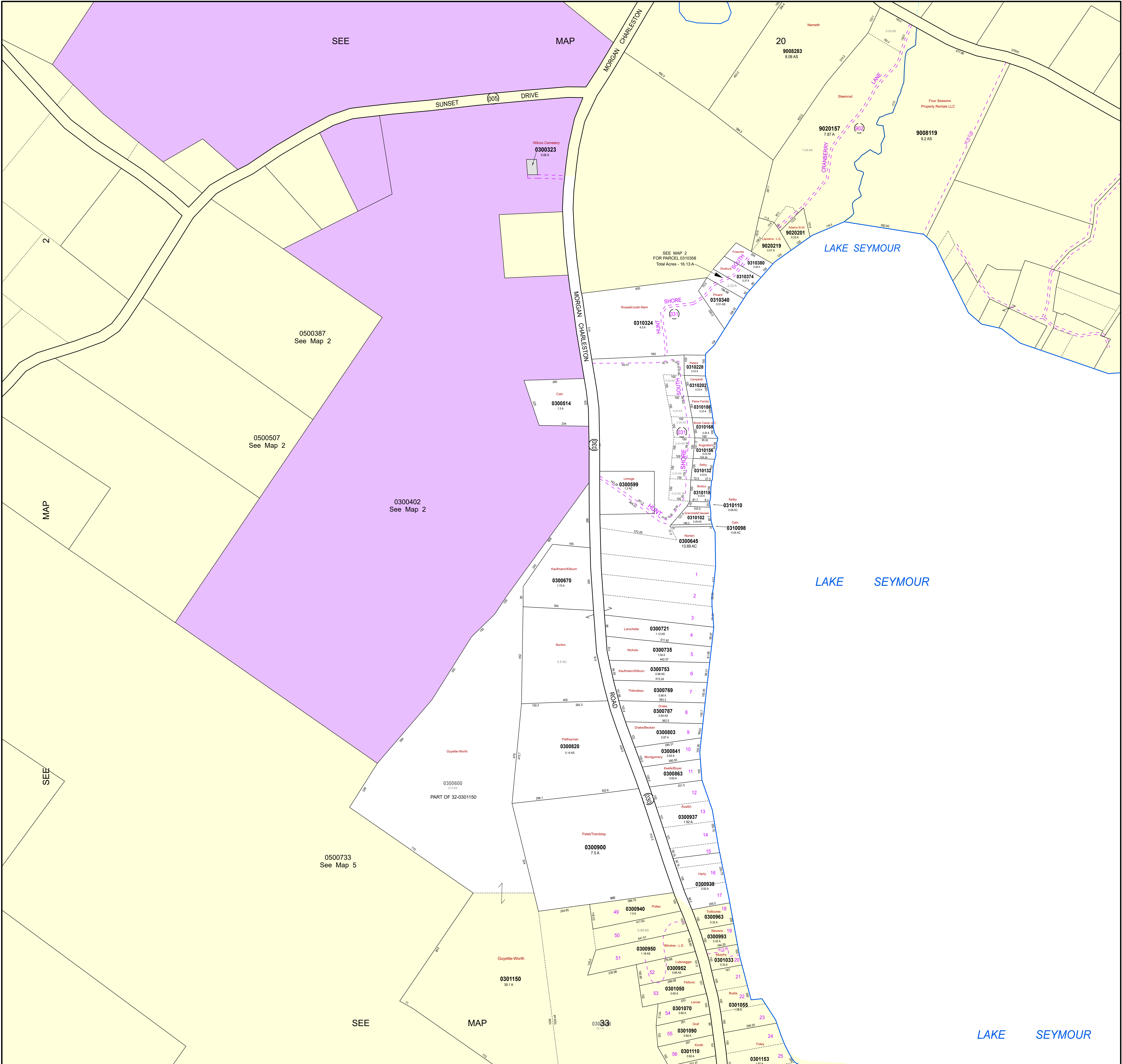
State of Vermont Land
 Land in Current Use
 Religious Exempt
 Town Owned
 Private R.O.W.

REVISOR TO: APRIL 1, 2025

PROPERTY MAPS
MORGAN
 VERMONT



MAP NO.
33



THIS MAP IS FOR ASSESSMENT PURPOSES. IT IS NOT VALID FOR LEGAL DESCRIPTION OR CONVEYANCE.
 THE HORIZONTAL DATUM IS THE VERMONT STATE PLANE COORDINATE SYSTEM, NAD 83.

REVISED & REPRINTED BY
CAI Technologies
 Precision Mapping, Geospatial Solutions
 11 PLEASANT STREET, LITTLETON, NH 03561
 800.322.4540 - WWW.CAI-TECH.COM

Parcel ID Number	Computed Acres	100.5 AC
7000555	100.25 AS	100.25 AS
Scale Dimensions	500(3)	Surveyed Acres
Deed Survey Dem.	450.15	VT Route 2
Subdivision Lot No.	Lot 23	Town Rd Number
Deed Acres	100 A	010

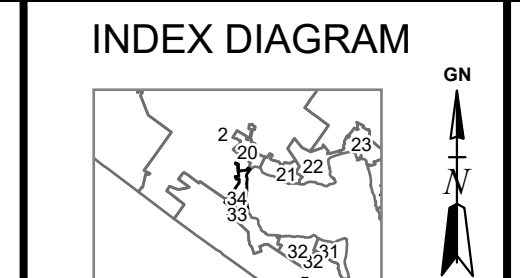
LEGEND

Match Line	--- ---	River as a Property Line	
Deed Line	---	River thru Parcel	
Railroad Bndry.	---	Religious Exempt	
Property Line	---	Town Owned	
		Private R.O.W.	

State of Vermont Land
 Land in Current Use
 Religious Exempt
 Town Owned
 Private R.O.W.

PROPERTY MAPS
MORGAN
 VERMONT

REVISD TO: APRIL 1, 2025



MAP NO.
34