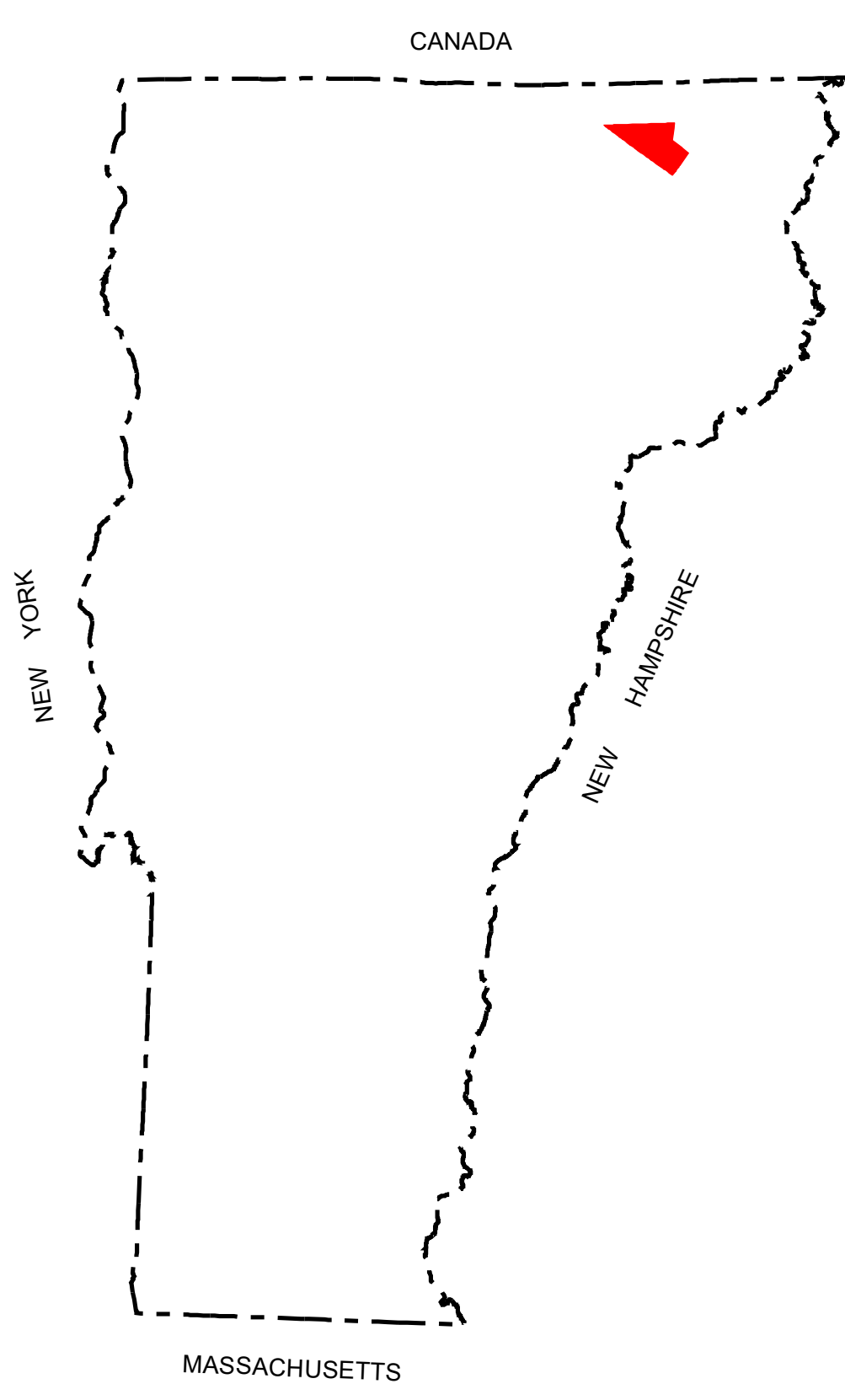
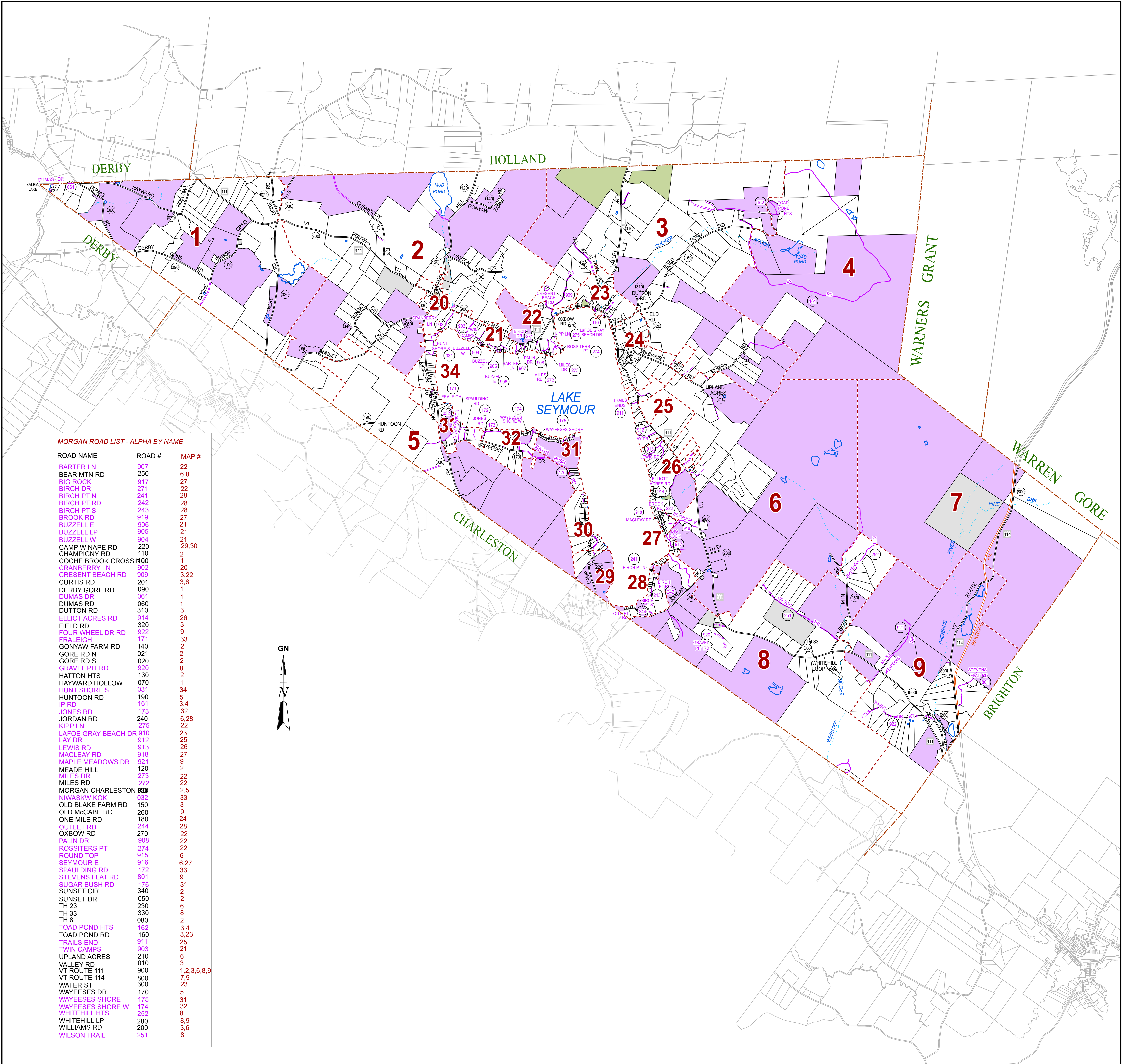


PROPERTY MAPS
MORGAN
VERMONT



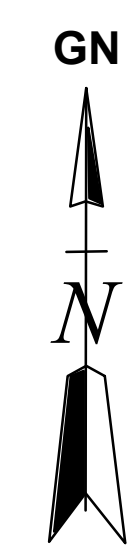
REVISED & REPRINTED BY
CAI Technologies
Precision Mapping. Geospatial Solutions.

11 PLEASANT STREET, LITTLETON, NH 03561
800.322.4540 - WWW.CAI-TECH.COM



MORGAN ROAD LIST - ALPHA BY NAME

ROAD NAME	ROAD #	MAP #
BARTER LN	907	22
BEAR MTN RD	250	6,8
BIG ROCK	917	27
BIRCH DR	271	22
BIRCH PT N	241	28
BIRCH PT RD	242	28
BIRCH PT S	243	28
BROOK RD	919	27
BUZZELL E	906	21
BUZZELL LP	905	21
BUZZELL W	904	21
CAMP WINAPE RD	220	29,30
CHAMPIGNY RD	110	2
COACHE BROOK CROSSING	2	1
CRANBERRY LN	902	20
CRESENT BEACH RD	909	3,22
CURTIS RD	201	3,6
DERBY GORE RD	090	1
DUMAS DR	061	1
DUMAS RD	060	1
DUTTON RD	310	3
ELLIOT ACRES RD	914	26
FIELD RD	320	3
FOUR WHEEL DR RD	922	9
FRALEIGH	171	33
GONYAW FARM RD	140	2
GORE RD N	021	2
GORE RD S	020	2
GRAVEL PIT RD	920	8
HATTON HTS	130	2
HAYWARD HOLLOW	070	1
HUNT SHORE S	031	34
HUNTOON RD	190	5
IP RD	161	3,4
JONES RD	173	32
JORDAN RD	240	6,28
KIPP LN	275	22
LAFOE GRAY BEACH DR	910	23
LAY DR	912	25
LEWIS RD	913	26
MACLEAY RD	918	27
MAPLE MEADOWS DR	921	9
MEADE HILL	120	2
MILES DR	273	22
MILES RD	272	22
MORGAN CHARLESTON	030	2,5
NIWASKWIKOK	032	33
OLD BLAKE FARM RD	150	3
OLD McCABE RD	260	9
ONE MILE RD	180	24
OUTLET RD	244	28
OXBOW RD	270	22
PALIN DR	908	22
ROSSITERS PT	274	22
ROUND TOP	915	6
SEYMOUR E	916	6,27
SPAULDING RD	172	33
STEVENS FLAT RD	801	9
SUGAR BUSH RD	176	31
SUNSET CIR	340	2
SUNSET DR	050	2
TH 23	230	6
TH 33	330	8
TH 8	080	2
TOAD POND HTS	162	3,4
TOAD POND RD	160	3,23
TRAILS END	911	25
TWIN CAMPS	903	21
UPLAND ACRES	210	6
VALLEY RD	010	3
VT ROUTE 111	900	1,2,3,6,8,9
VT ROUTE 114	800	7,9
WATER ST	300	23
WAYEESSES DR	170	5
WAYEESSES SHORE	175	31
WAYEESSES SHORE W	174	32
WHITEHILL HTS	252	8
WHITEHILL LP	280	8,9
WILLIAMS RD	200	3,6
WILSON TRAIL	251	8



THIS MAP IS FOR ASSESSMENT PURPOSES. IT IS NOT VALID FOR LEGAL DESCRIPTION OR CONVEYANCE.
 THE HORIZONTAL DATUM IS THE VERMONT STATE PLANE COORDINATE SYSTEM, NAD 83.

REVISED & REPRINTED BY
CAI Technologies
 Precision Mapping, Geospatial Solutions
 11 PLEASANT STREET, LITTLETON, NH 03561
 800.322.4540 - WWW.CAI-TECH.COM

LEGEND

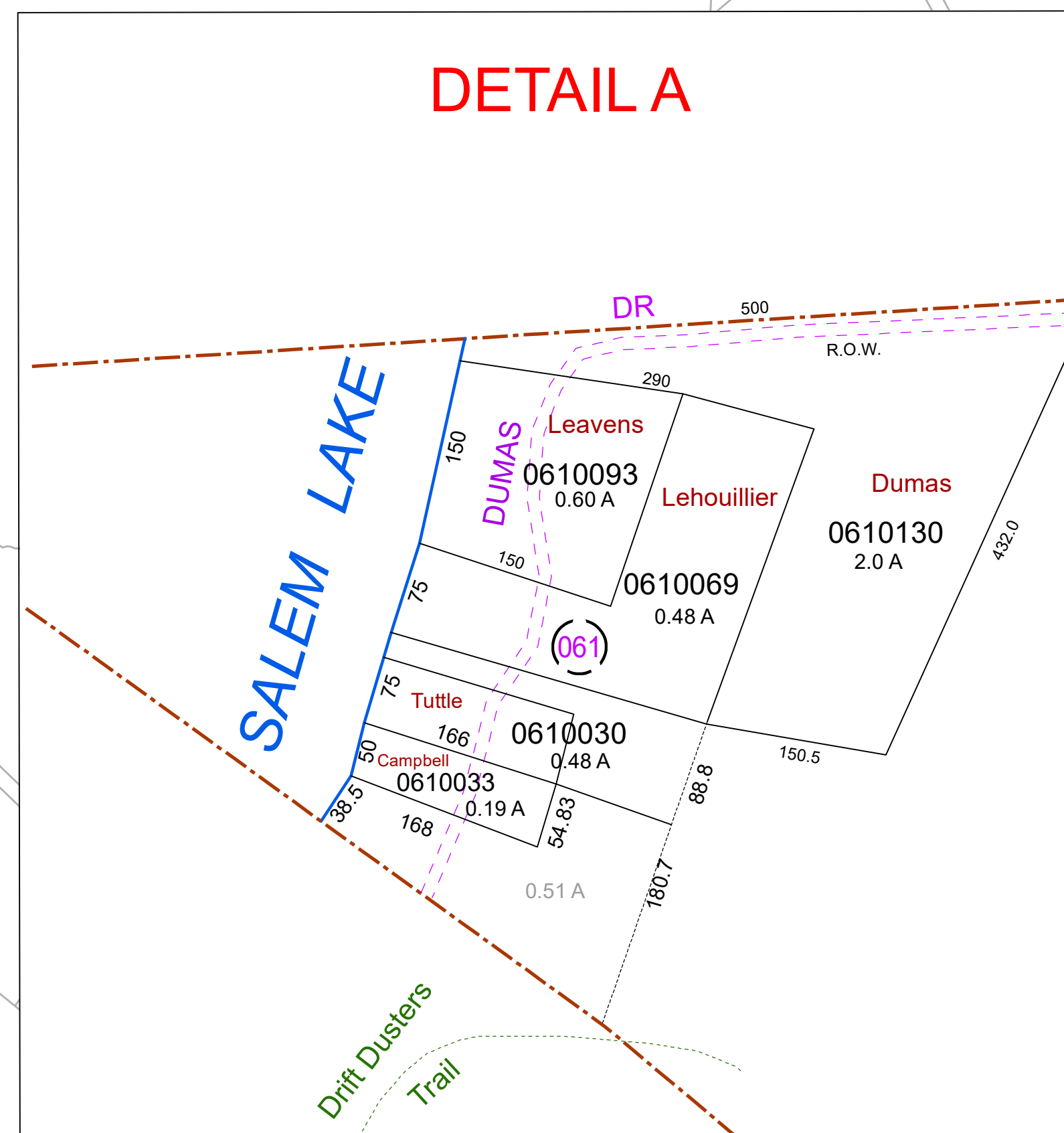
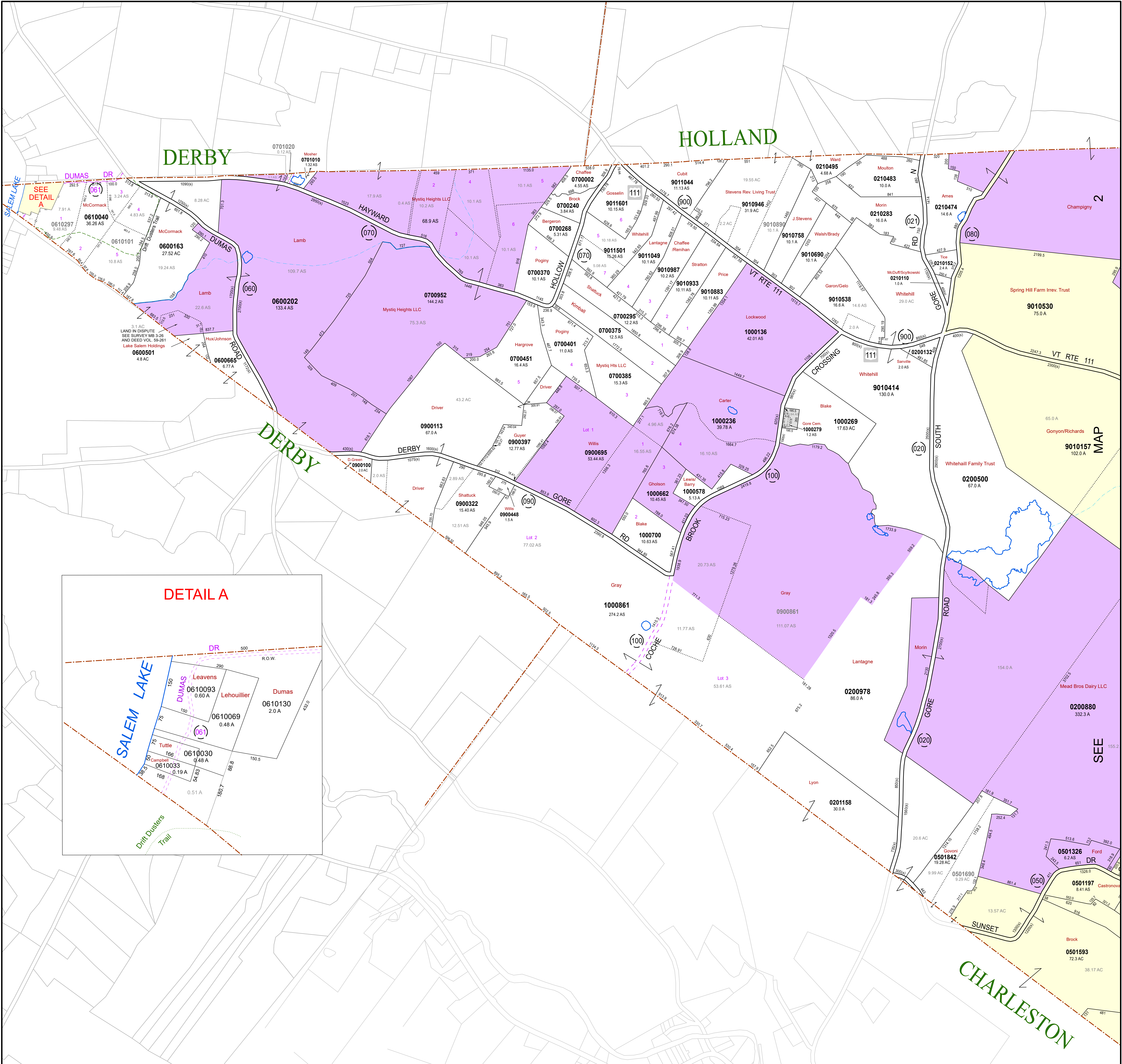
Parcel ID Number	7000555	Computed Acres	100.5 AC	State of Vermont Land	
Scaled Dimensions	500(3)	Surveyed Acres	100.25 AS	Land in Current Use	
Deed/Survey Dim.	450.15	VT Route 2	111	Religious Exempt	
Subdivision Lot No.	Lot 23	Town Rd Number	010	Town Owned	
Deed Acres	100 A				

Match Line River as a Property Line
 Deed Line River thru Parcel
 Railroad Bndry. Private R.O.W.
 Property Line

Scale: 1:600
 FEET: 0, 800, 1,600, 3,200, 4,800
 METERS: 0, 220, 440, 880, 1,320
 REVISED TO: APRIL 1, 2024

PROPERTY MAPS
MORGAN
 VERMONT

INDEX MAP



THIS MAP IS FOR ASSESSMENT PURPOSES. IT IS NOT VALID FOR LEGAL DESCRIPTION OR CONVEYANCE.
 THE HORIZONTAL DATUM IS THE VERMONT STATE PLANE COORDINATE SYSTEM, NAD 83.

REVISED & REPRINTED BY
CAI Technologies
 Precision Mapping, Geospatial Solutions.
 11 PLEASANT STREET, LITTLETON, NH 03561
 800.322.4540 • WWW.CAI-TECH.COM

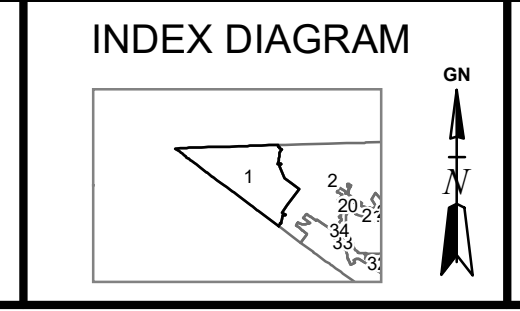
Parcel ID Number	Computed Acres	100.5 AC
7000555	100.5 AC	
Scale Dimensions	500(9)	Surveyed Acres
Deed/Survey Dim.	450.75	VT Route 2
Subdivision Lot No.	Lot 23	Town Rd Number
Deed Acres	100 A	(070)

LEGEND

- Match Line
- Deed Line
- Railroad Bndy.
- Property Line
- River as a Property Line
- River thru Parcel
- Private R.O.W.
- State of Vermont Land
- Land in Current Use
- Religious Exempt
- Town Owned

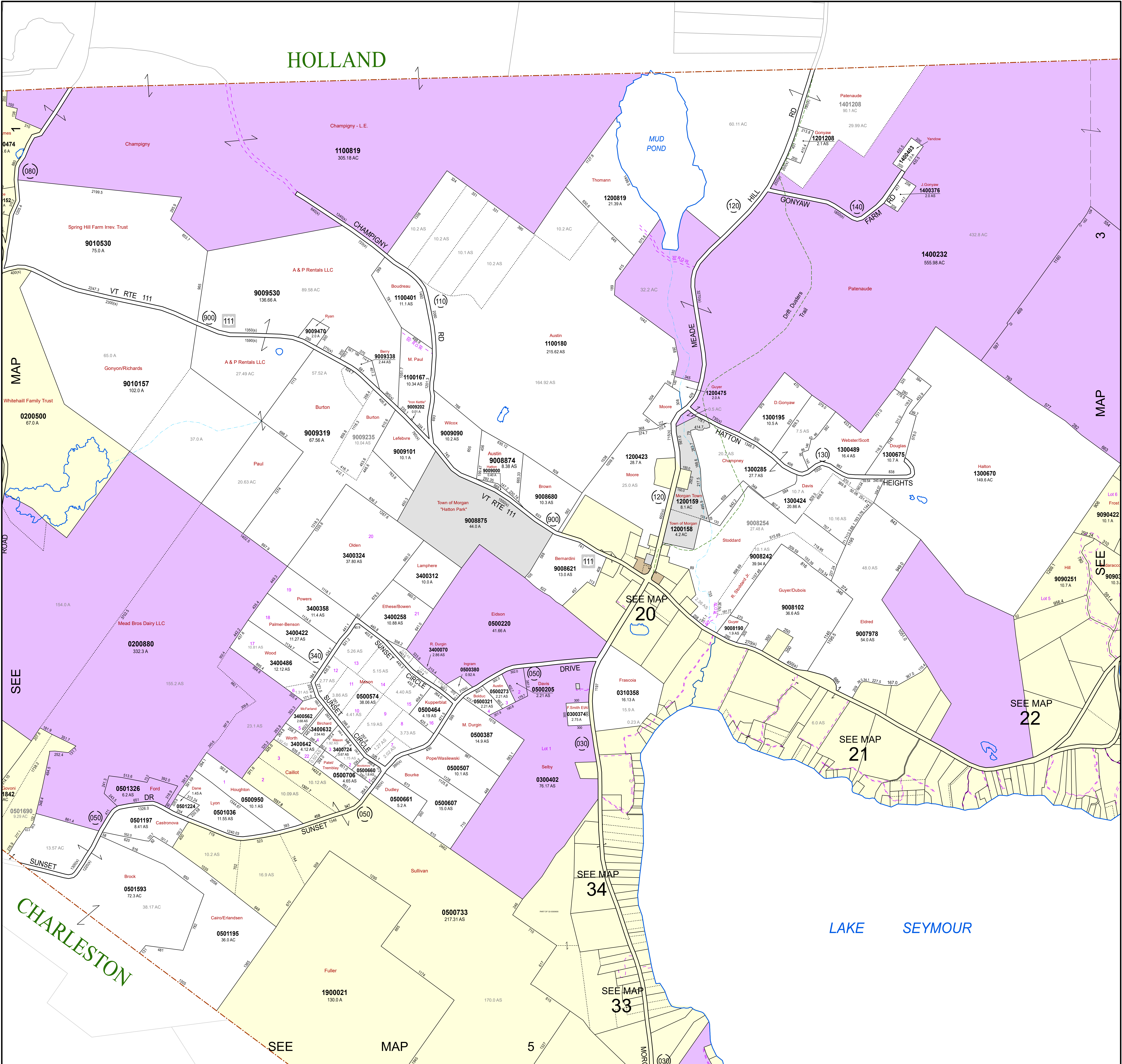
Scale: FEET 0 210 420 840 1,260
 METERS 0 50 100 200 300
 REVISED TO: APRIL 1, 2024

PROPERTY MAPS
MORGAN
 VERMONT



MAP NO.
1

HOLLAND



THIS MAP IS FOR ASSESSMENT PURPOSES. IT IS NOT VALID FOR LEGAL DESCRIPTION OR CONVEYANCE.
THE HORIZONTAL DATUM IS THE VERMONT STATE PLANE COORDINATE SYSTEM, NAD 83.

REVISED & REPRINTED BY
CAI Technologies
Precision Mapping, Geospatial Solutions.
11 PLEASANT STREET, LITTLETON, NH 03561
800.322.4540 - WWW.CAI-TECH.COM

Parcel ID Number	Computed Acres	100.5 AC
500(9)	500(9)	100.25 AS
Deed/Survey Dim.	450.15	VT Route 2
Subdivision Lot No.	Lot 23	
Deed Acres	100 A	Town Rd Number

LEGEND

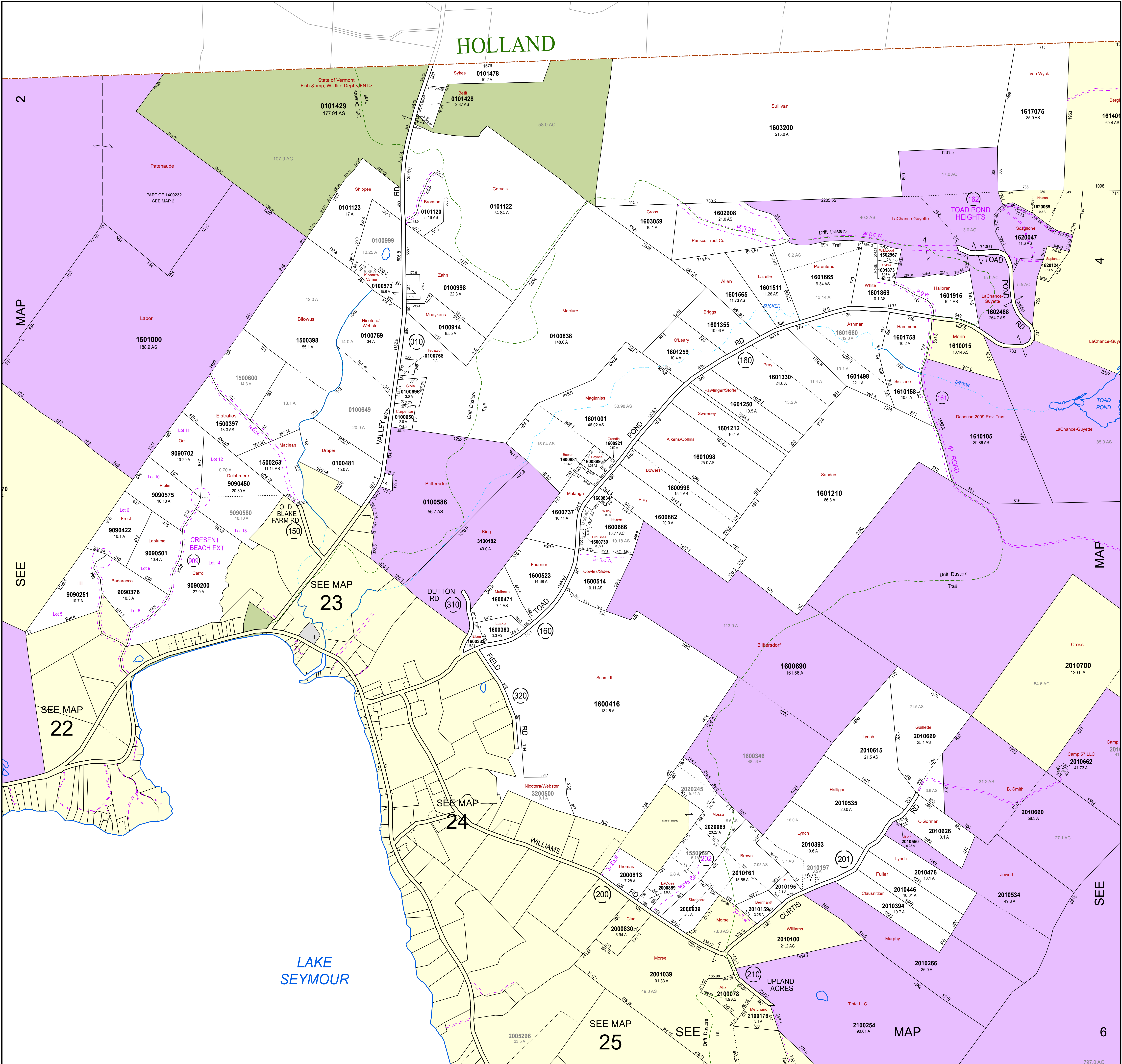
- Match Line
- Deed Line
- Railroad Bndry.
- Property Line
- River as a Property Line
- River thru Parcel
- Religious Exempt
- Private R.O.W.
- State of Vermont Land
- Land in Current Use
- Religious Exempt
- Town Owned

FEET 400 210 0 420 840 1,260
METERS 50 0 100 200 300
REVISED TO: APRIL 1, 2024

PROPERTY MAPS
MORGAN
VERMONT

INDEX DIAGRAM
MAP NO. **2**

HOLLAND



THIS MAP IS FOR ASSESSMENT PURPOSES. IT IS NOT VALID FOR LEGAL DESCRIPTION OR CONVEYANCE.
THE HORIZONTAL DATUM IS THE VERMONT STATE PLANE COORDINATE SYSTEM, NAD 83.

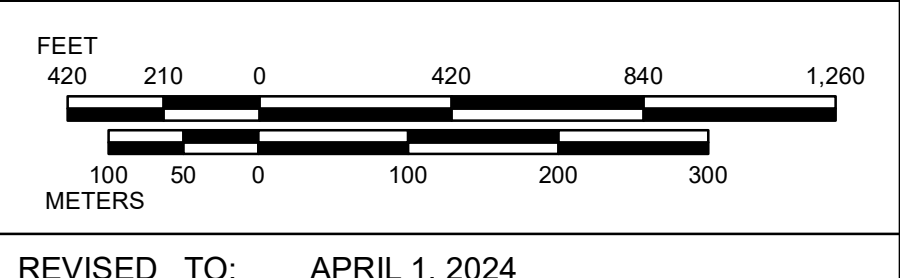
REVISED & REPRINTED BY
CAI Technologies
Precision Mapping, Geospatial Solutions
11 PLEASANT STREET, LITTLETON, NH 03561
800.322.4540 - WWW.CAI-TECH.COM

Parcel ID Number	Computed Acres	Surveyed Acres
7000555	100.5 AC	100.25 AS
500(9)	450.75	450.75
VT Route 2	111	111
Subdivision Lot No.	23	23
Deed Acres	100 A	100 A
Town Rd Number	(010)	(010)

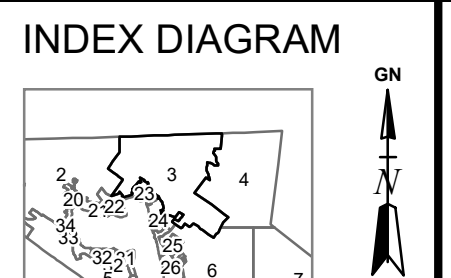
LEGEND

Match Line	- - -
Deed Line	—
Railroad Bndry.	—
Property Line	—
River as a Property Line	—
River thru Parcel	—
Religious Exempt	—
Town Owned	—
Private R.O.W.	—

State of Vermont Land
Land in Current Use
Religious Exempt
Town Owned



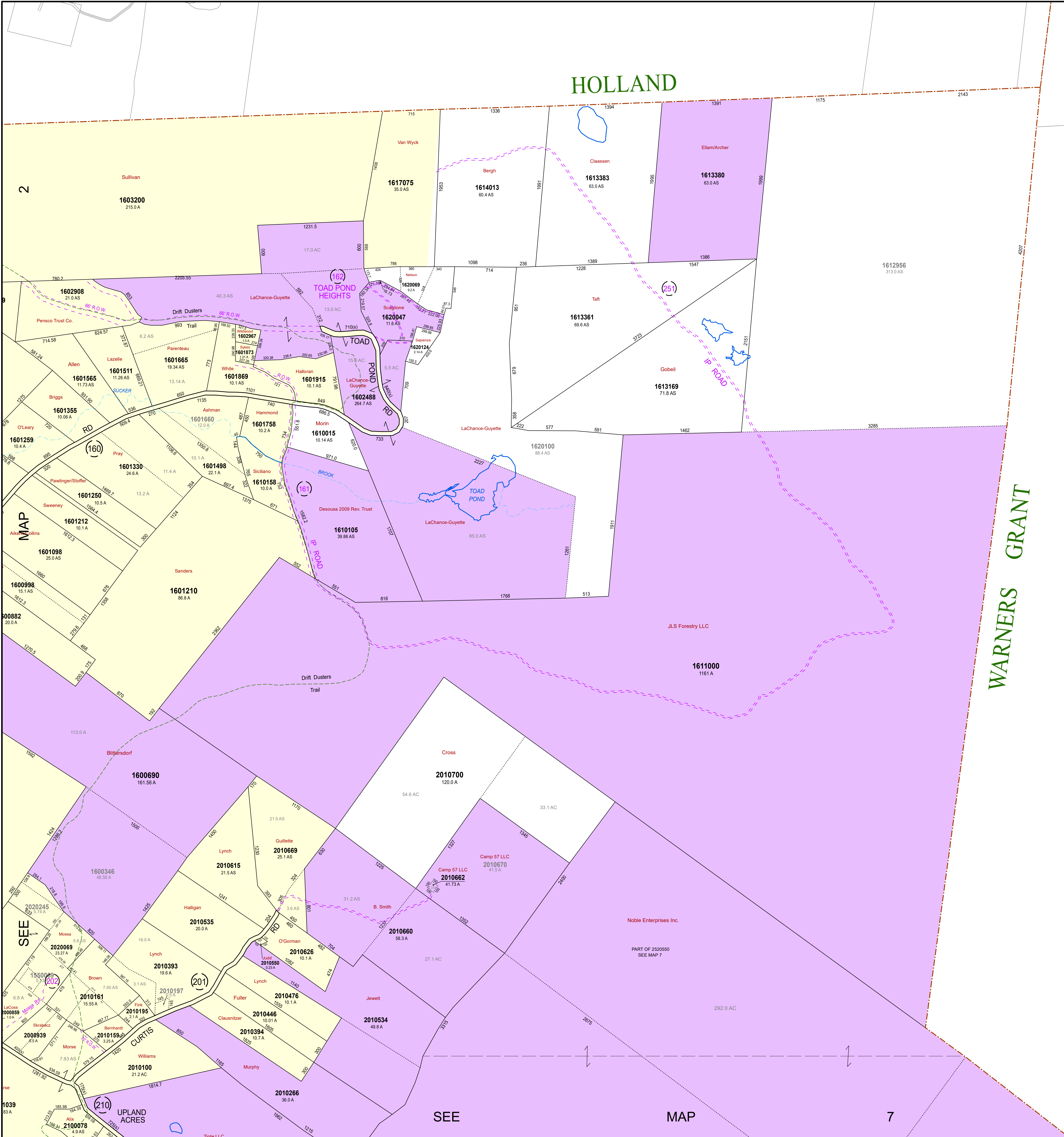
PROPERTY MAPS
MORGAN
VERMONT



MAP NO.
3

HOLLAND

WARNERS GRANT



THIS MAP IS FOR ASSESSMENT PURPOSES. IT IS NOT VALID FOR LEGAL DESCRIPTION OR CONVEYANCE.
 THE HORIZONTAL DATUM IS THE VERMONT STATE PLANE COORDINATE SYSTEM, NAD 83.

REVISED & REPRINTED BY
CAI Technologies
 Precision Mapping, Geospatial Solutions
 11 PLEASANT STREET, LITTLETON, NH 03561
 800.322.4540 • WWW.CAI-TECH.COM

Parcel ID Number	7000555	Computed Acres	100.5 AC
Scale/Dimensions	500(3)	Surveyed Acres	100.25 AS
Deed/Survey Dem.	450.75	VT Route 2	111
Subdivision Lot No.	Lot 23	Town Rd Number	010
Deed Acres	100 A		

LEGEND

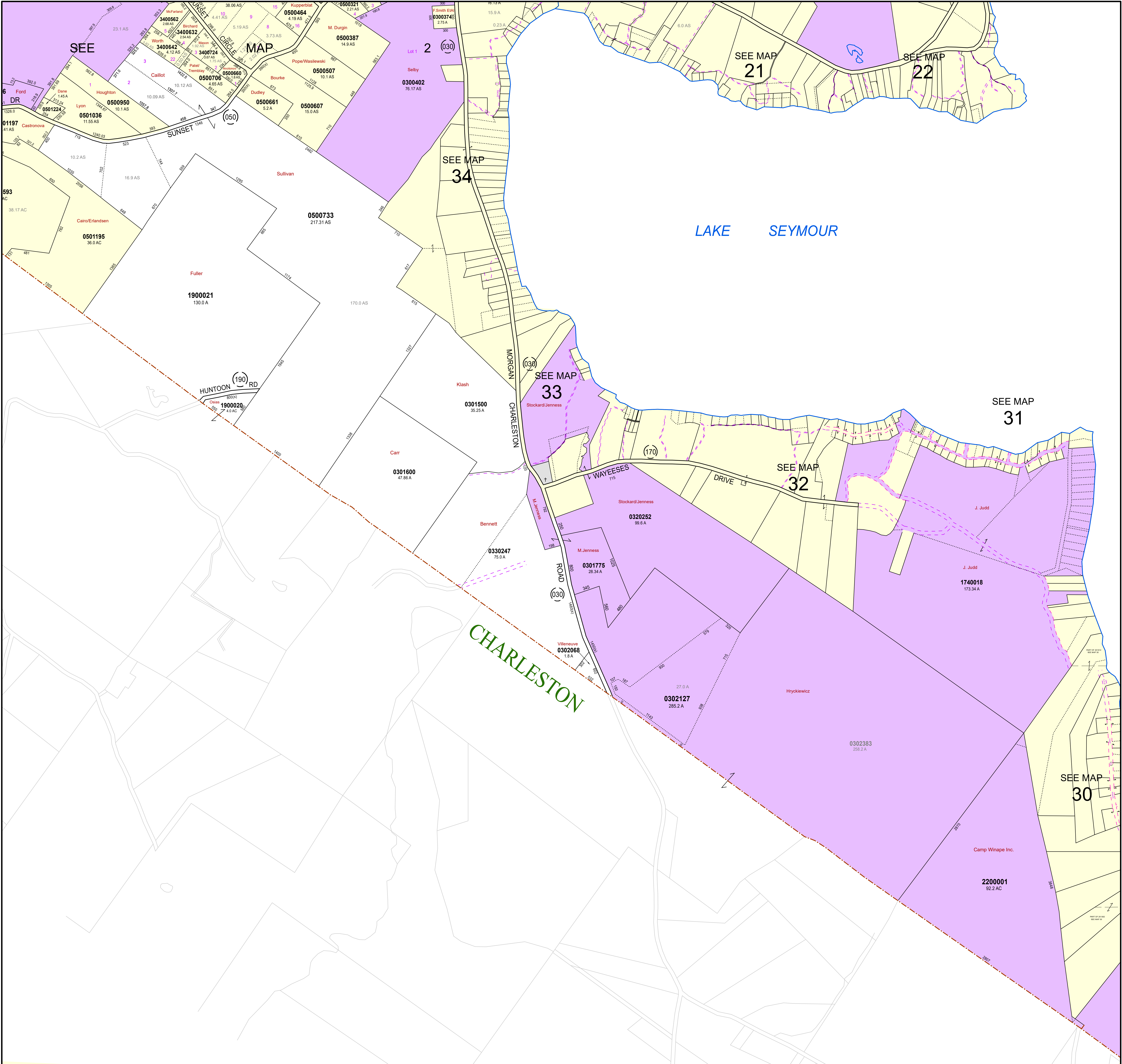
- State of Vermont Land
- Land in Current Use
- Religious Exempt
- Town Owned
- River as a Property Line
- River thru Parcel
- Town Owned
- Private R.O.W.
- Match Line
- Deed Line
- Railroad Bndry.
- Property Line

FEET
 0 210 420 840 1,260
 METERS
 0 100 200 300
 REVISED TO: APRIL 1, 2024

PROPERTY MAPS
MORGAN
 VERMONT

INDEX DIAGRAM

MAP NO.
4



THIS MAP IS FOR ASSESSMENT PURPOSES. IT IS NOT VALID FOR LEGAL DESCRIPTION OR CONVEYANCE.
 THE HORIZONTAL DATUM IS THE VERMONT STATE PLANE COORDINATE SYSTEM, NAD 83.

REVISED & REPRINTED BY
CAI Technologies
 Precision Mapping, Geospatial Solutions.
 11 PLEASANT STREET, LITTLETON, NH 03561
 800.322.4540 - WWW.CAI-TECH.COM

Parcel ID Number	Computed Acres	Surveyed Acres	Town Rd Number
7000555	100.5 AC	100.25 AS	010
500(9)	100.25 AS	100.25 AS	010
450.75	100 A	100 A	010
Lot 23			010

LEGEND

Match Line	---+---	River as a Property Line	
Deed Line	---	Land in Current Use	
Railroad Bndy.	—+—+—	Religious Exempt	
Property Line	---	Town Owned	
		Private R.O.W.	

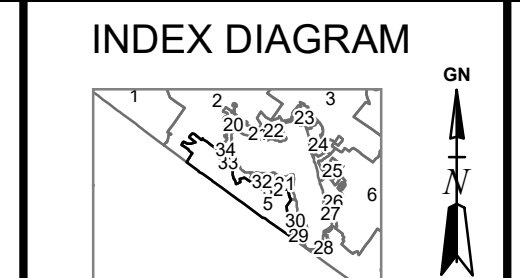
State of Vermont Land
 Land in Current Use
 Religious Exempt
 Town Owned
 Private R.O.W.

FEET
 0 210 420 840 1,260

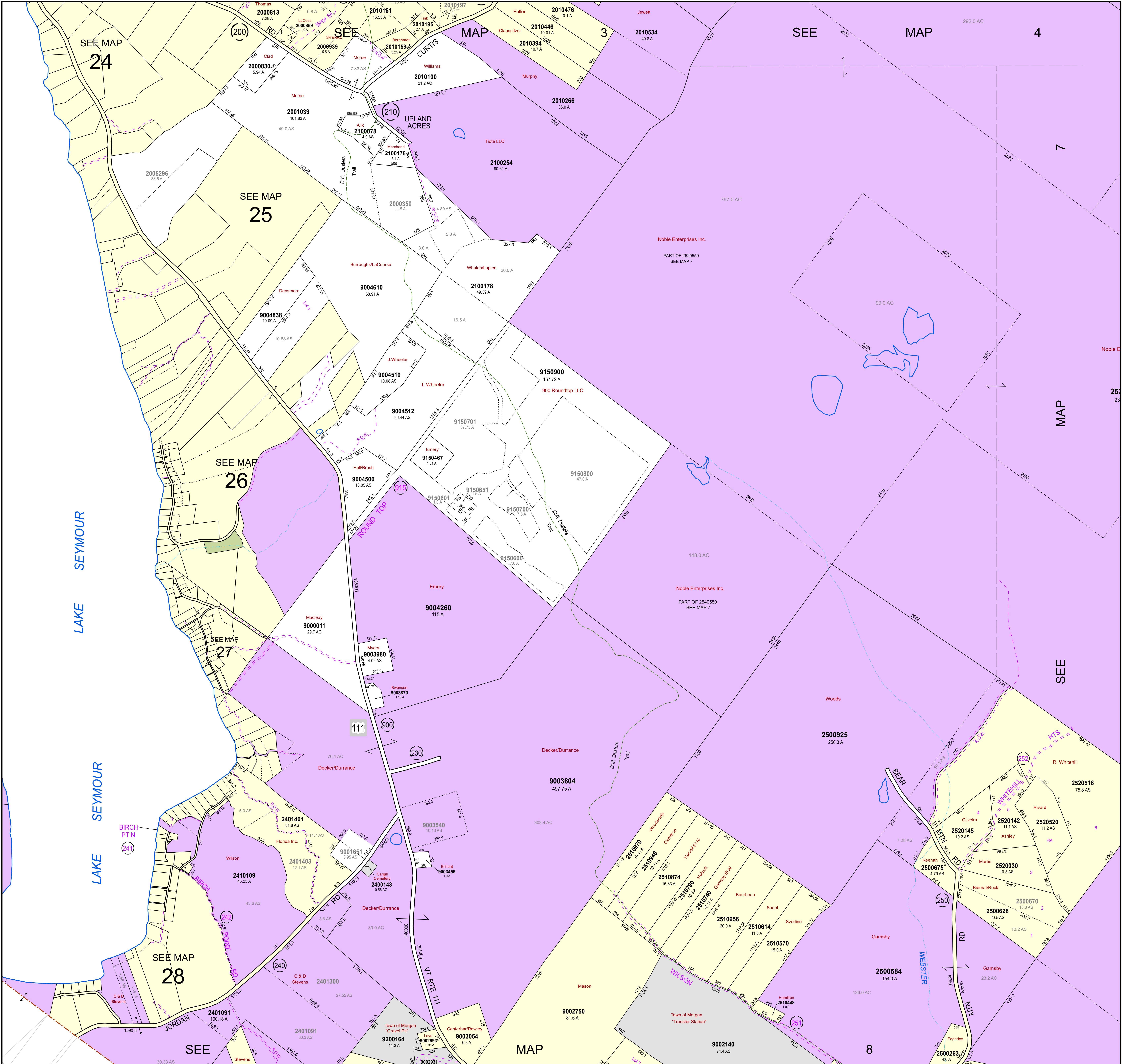
METERS
 0 100 200 300

REVISED TO: APRIL 1, 2024

PROPERTY MAPS
MORGAN
 VERMONT



MAP NO.
5

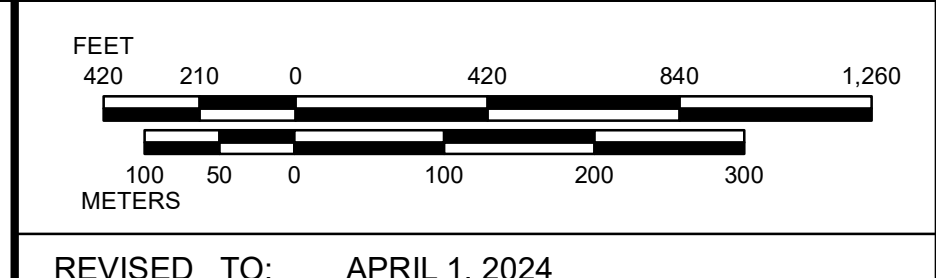


THIS MAP IS FOR ASSESSMENT PURPOSES. IT IS NOT VALID FOR LEGAL DESCRIPTION OR CONVEYANCE.
 THE HORIZONTAL DATUM IS THE VERMONT STATE PLANE COORDINATE SYSTEM, NAD 83.

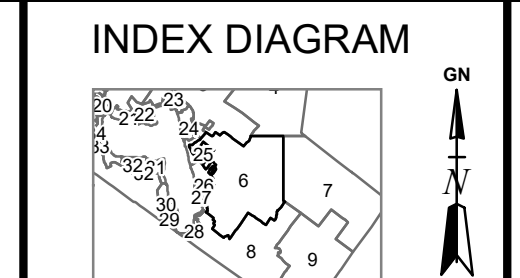
REVISED & REPRINTED BY
CAI Technologies
 Precision Mapping, Geospatial Solutions.
 11 PLEASANT STREET, LITTLETON, NH 03561
 800.322.4540 - WWW.CAI-TECH.COM

Parcel ID Number	Computed Acres	100.5 AC
7000555	100.5 AC	100.5 AC
Scale/Survey Dim.	500/0	Surveyed Acres
Deed/Survey Dim.	450/15	VT Route 2
Subdivision Lot No.	100 A	Town Rd Number
Deed Acres	100 A	910

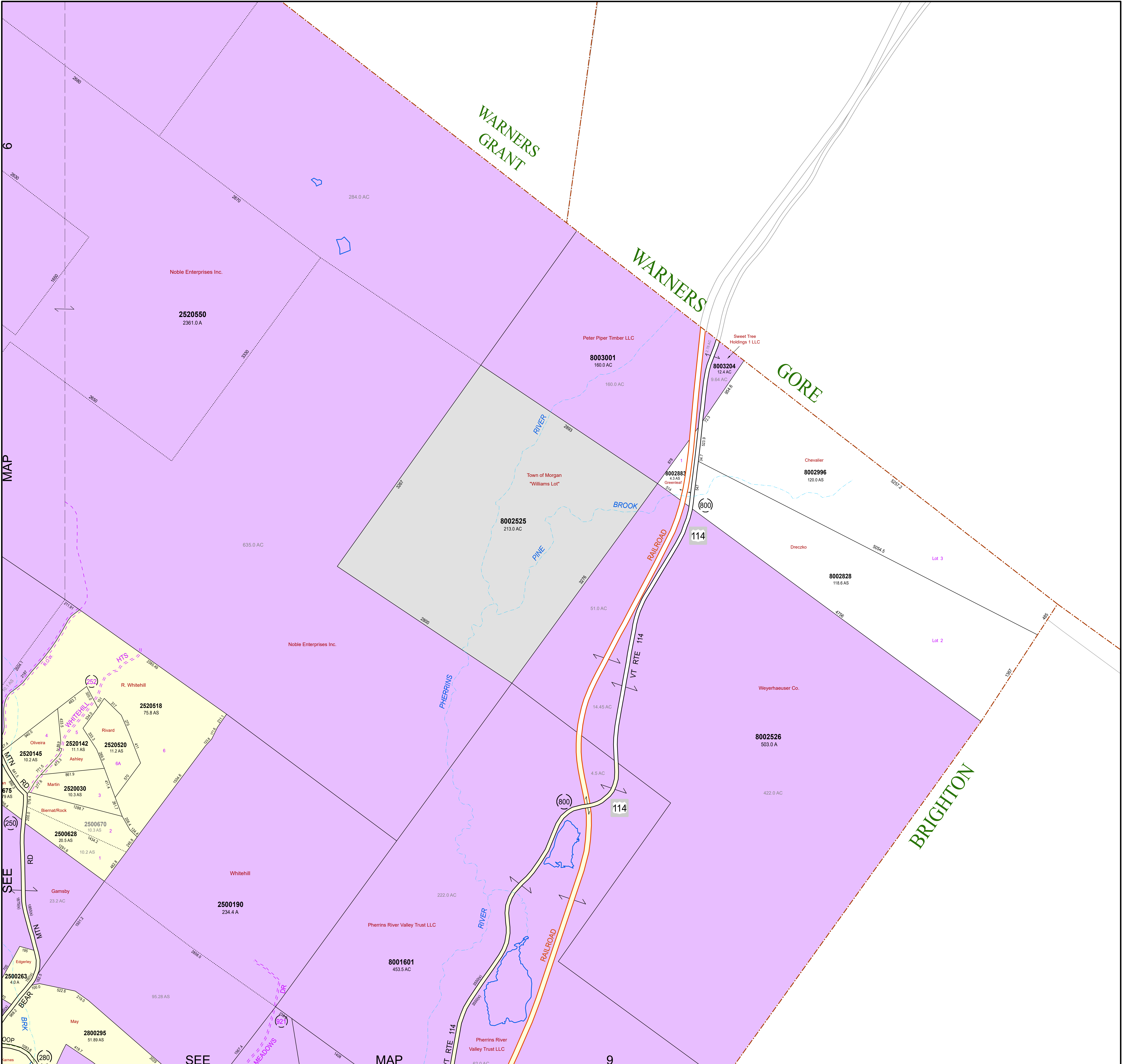
LEGEND	
	Match Line
	Deed Line
	Railroad Bndry.
	Property Line
	River as a Property Line
	River thru Parcel
	Private R.O.W.
	State of Vermont Land
	Land in Current Use
	Religious Exempt
	Town Owned



PROPERTY MAPS
MORGAN
 VERMONT



MAP NO.
6



THIS MAP IS FOR ASSESSMENT PURPOSES. IT IS NOT VALID FOR LEGAL DESCRIPTION OR CONVEYANCE.
 THE HORIZONTAL DATUM IS THE VERMONT STATE PLANE COORDINATE SYSTEM, NAD 83.

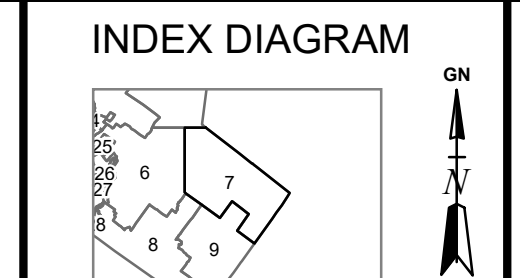
REVISED & REPRINTED BY
CAI Technologies
 Precision Mapping, Geospatial Solutions.
 11 PLEASANT STREET, LITTLETON, NH 03561
 800.322.4540 - WWW.CAI-TECH.COM

Parcel ID Number	Computed Acres	Surveyed Acres	VT Route	Town Rd Number
7000555	100.5 AC	100.25 AS	111	010
500(9)	450.75	450.75	100 A	
Deed/Survey Dim.	100 A			
Subdivision Lot No.				
Deed Acres				

LEGEND

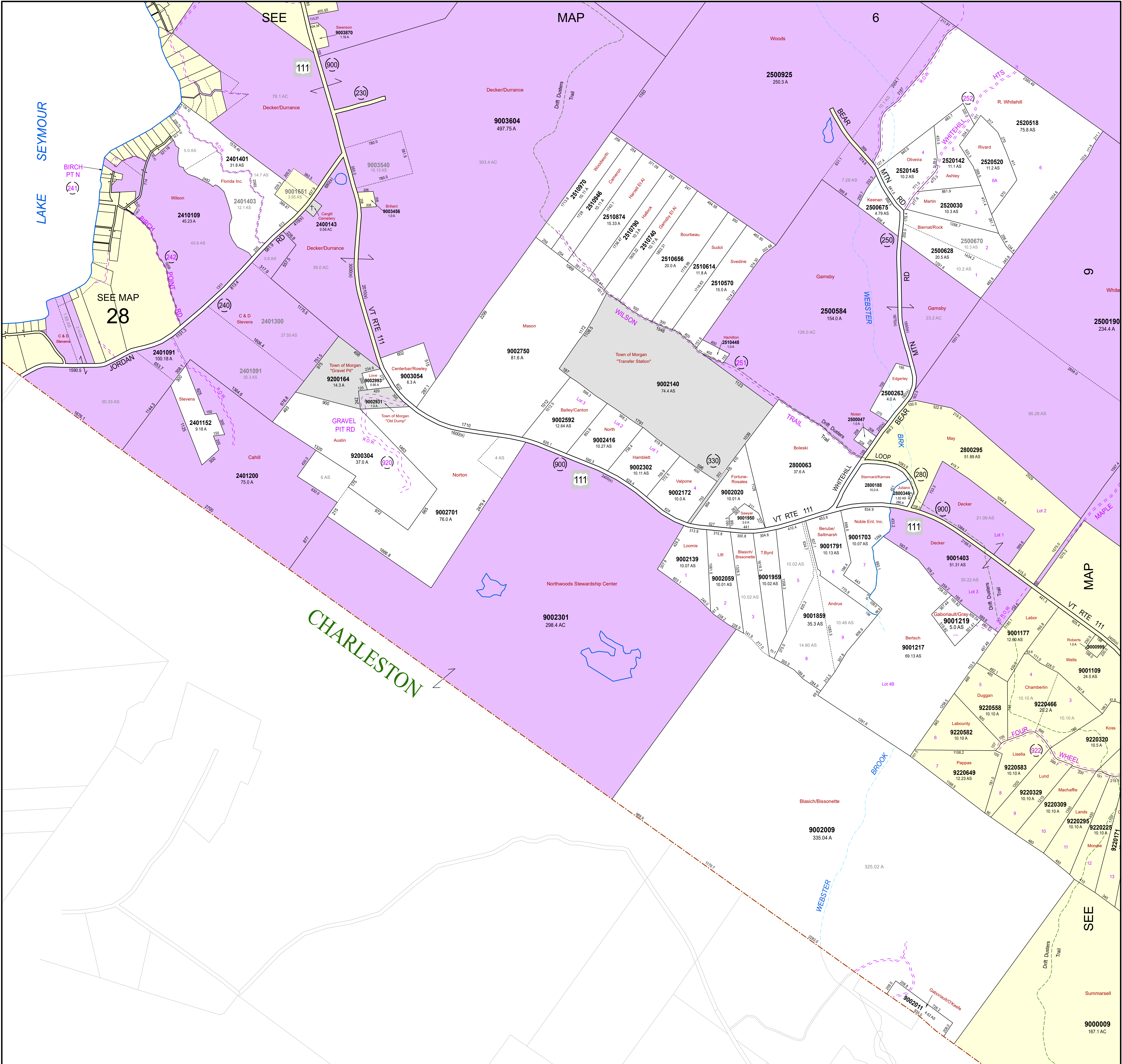
- Match Line
- Deed Line
- Railroad Bndry.
- Property Line
- River as a Property Line
- River thru Parcel
- Private R.O.W.
- State of Vermont Land
- Land in Current Use
- Religious Exempt
- Town Owned

PROPERTY MAPS
MORGAN
 VERMONT



MAP NO.
7

FEET
 0 100 200 300 400 500 600 700 800 900 1,000 1,200
 METERS
 0 50 100 200 300
 REVISED TO: APRIL 1, 2024



THIS MAP IS FOR ASSESSMENT PURPOSES. IT IS NOT VALID FOR LEGAL DESCRIPTION OR CONVEYANCE.
 THE HORIZONTAL DATUM IS THE VERMONT STATE PLANE COORDINATE SYSTEM, NAD 83.

REVISED & REPRINTED BY
CAI Technologies
 Precision Mapping, Geospatial Solutions.
 11 PLEASANT STREET, LITTLETON, NH 03561
 800.322.4540 • WWW.CAI-TECH.COM

Parcel ID Number	Computed Acres	100.5 AC
7000555	100.5 AC	100.5 AC
Scale Dimensions	500(3)	100.25 AS
Deed/Survey Dim.	450.75	VT Route 2
Subdivision Lot No.	Lot 23	Town Rd Number
Deed Acres	100 A	910

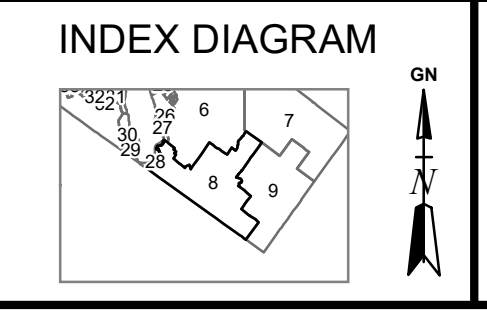
LEGEND

Match Line	---+---	River as a Property Line	
Deed Line	---	River thru Parcel	
Railroad Bndy.	—+—+—	Private R.O.W.	
Property Line	---		

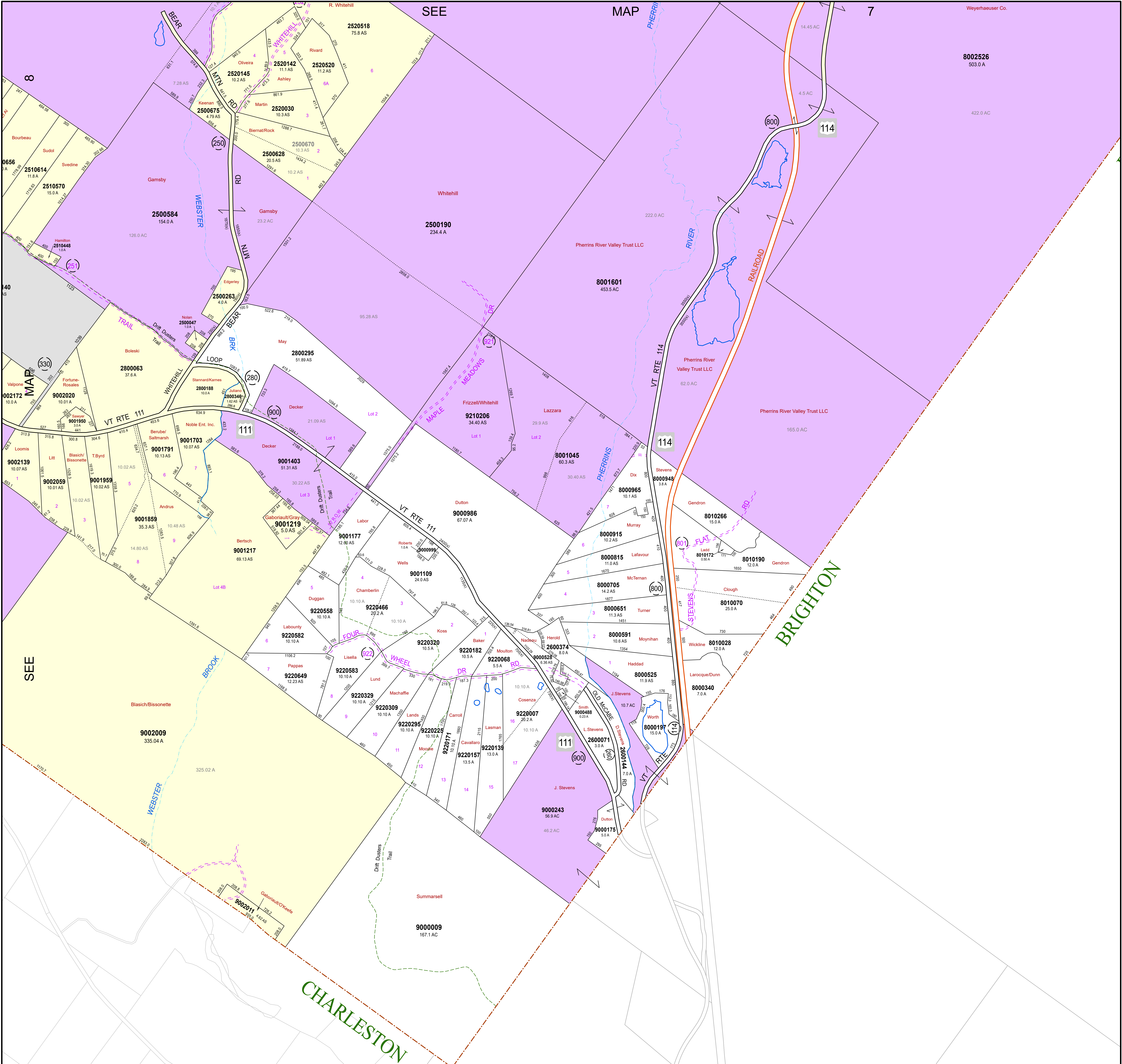
State of Vermont Land: Land in Current Use: Religious Exempt: Town Owned:

PROPERTY MAPS
MORGAN
 VERMONT

REVISD TO: APRIL 1, 2024



MAP NO.
8



THIS MAP IS FOR ASSESSMENT PURPOSES. IT IS NOT VALID FOR LEGAL DESCRIPTION OR CONVEYANCE.
 THE HORIZONTAL DATUM IS THE VERMONT STATE PLANE COORDINATE SYSTEM, NAD 83.

REVISED & REPRINTED BY
CAI Technologies
 Precision Mapping, Geospatial Solutions.
 11 PLEASANT STREET, LITTLETON, NH 03561
 800.322.4540 • WWW.CAI-TECH.COM

Parcel ID Number	Computed Acres	Surveyed Acres	VT Route 2	Town Rd Number
7000555	100.5 AC	100.25 AS	111	010
500(9)	450.75	450.75		
Deed/Survey Dem.	Lot 23			
Subdivision Lot No.				
Deed Acres	100 A			

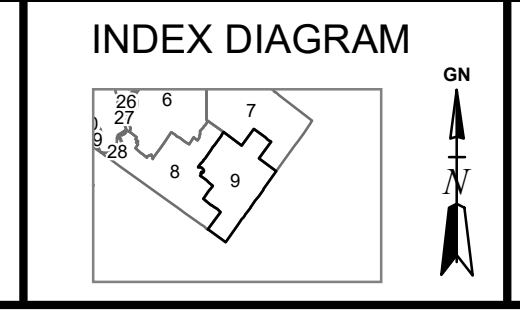
LEGEND

Match Line	---+---	River as a Property Line	
Deed Line	---	River thru Parcel	
Railroad Bndy.		Religious Exempt	
Property Line	---	Town Owned	
Private R.O.W.			

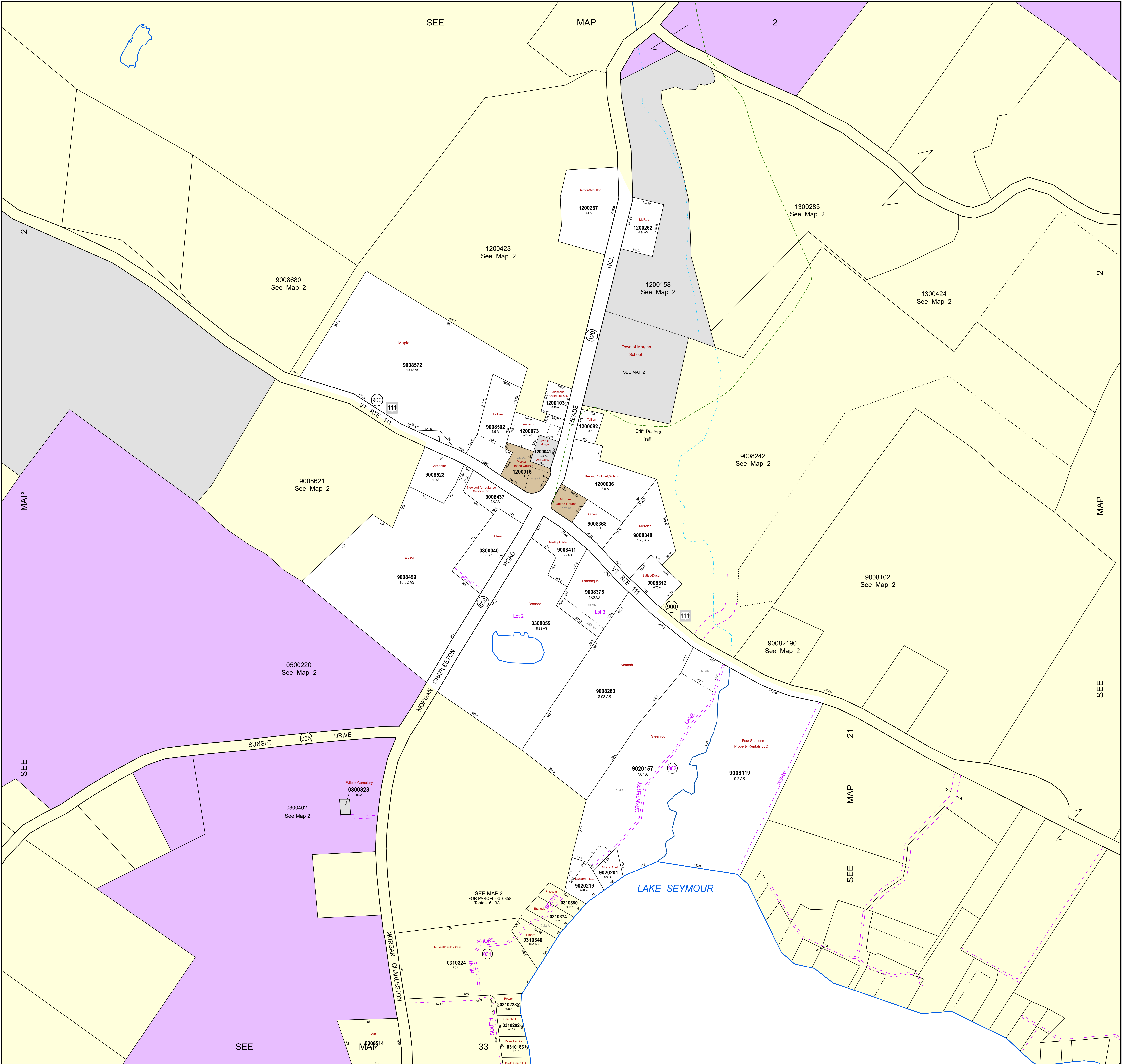
State of Vermont Land
 Land in Current Use
 Religious Exempt
 Town Owned

PROPERTY MAPS
MORGAN
 VERMONT

REVISIO TO: APRIL 1, 2024



MAP NO.
9



THIS MAP IS FOR ASSESSMENT PURPOSES. IT IS NOT VALID FOR LEGAL DESCRIPTION OR CONVEYANCE.
 THE HORIZONTAL DATUM IS THE VERMONT STATE PLANE COORDINATE SYSTEM, NAD 83.

REVISED & REPRINTED BY
CAI Technologies
 Precision Mapping, Geospatial Solutions.
 11 PLEASANT STREET, LITTLETON, NH 03561
 800.322.4540 - WWW.CAI-TECH.COM

Parcel ID Number	Computed Acres	Surveyed Acres	VT Route	Town Rd Number
7000555	100.5 AC	100.25 AS	111	010
500(3)				
450.75				
Lot 23				
100 A				

LEGEND

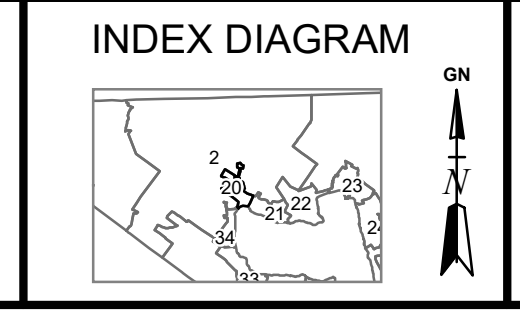
Match Line	River as a Property Line
Deed Line	River thru Parcel
Railroad Bndry.	Private R.O.W.
Property Line	

State of Vermont Land
 Land in Current Use
 Religious Exempt
 Town Owned

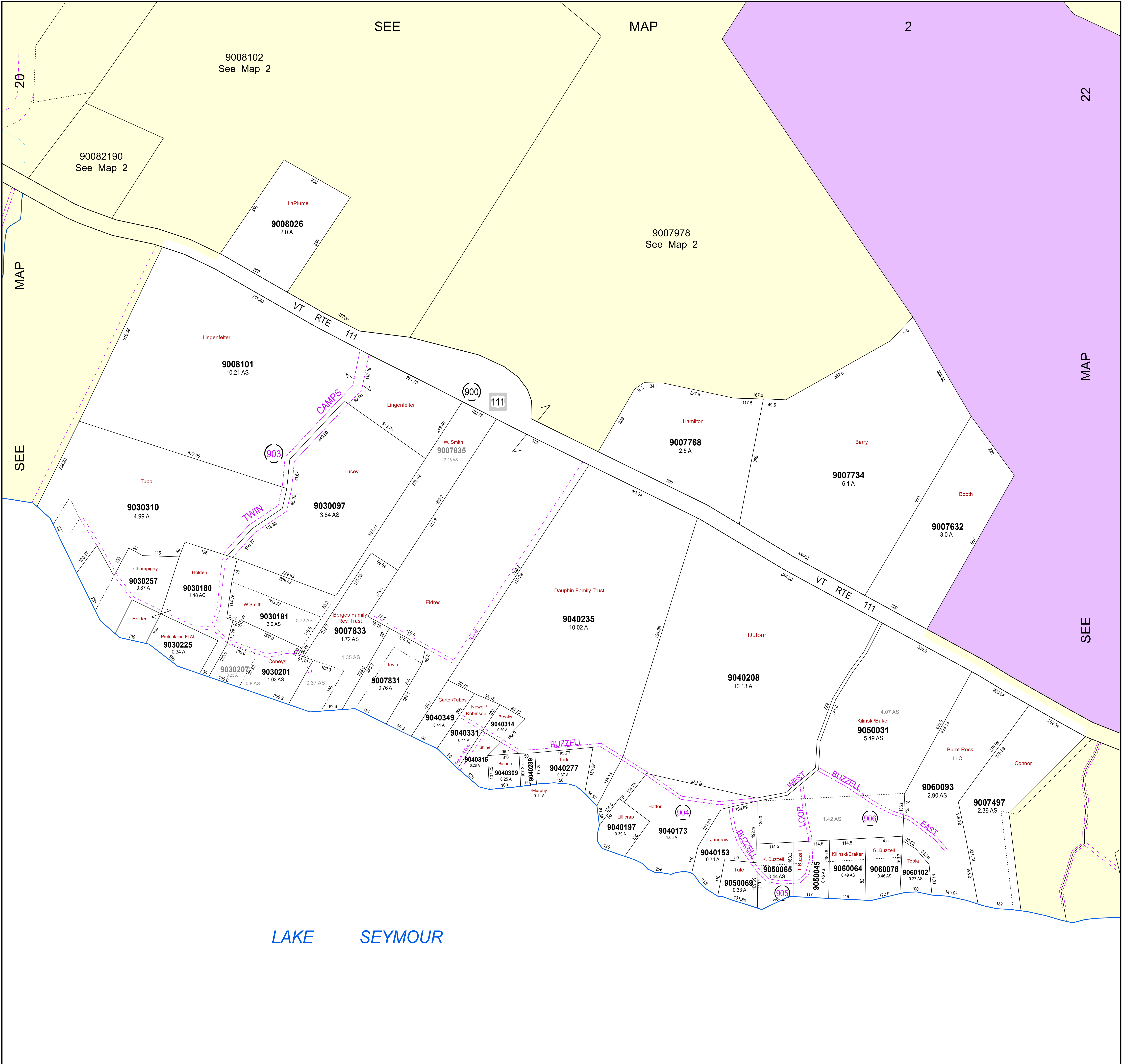
FEET
 0 75 150 300 450
 METERS
 0 30 60 90

REVISED TO: APRIL 1, 2024

PROPERTY MAPS
MORGAN
 VERMONT



MAP NO.
20



THIS MAP IS FOR ASSESSMENT PURPOSES. IT IS NOT VALID FOR LEGAL DESCRIPTION OR CONVEYANCE.
 THE HORIZONTAL DATUM IS THE VERMONT STATE PLANE COORDINATE SYSTEM, NAD 83.

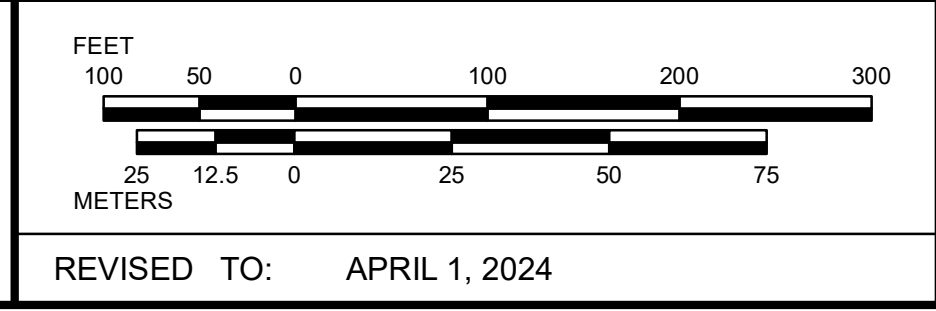
REVISED & REPRINTED BY

 Precision Mapping, Geospatial Solutions
 11 PLEASANT STREET, LITTLETON, NH 03561
 800.322.4540 • WWW.CAI-TECH.COM

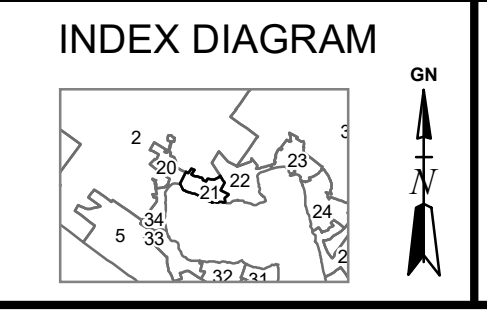
Parcel ID Number	Computed Acres	Surveyed Acres	Scale Dimensions	Deed Survey Dim.	Subdivision Lot No.	Deed Acres	Town Rd Number
7000555	100.5 AC	100.25 AS	500(5)	450.75	Lot 23	100 A	111

LEGEND

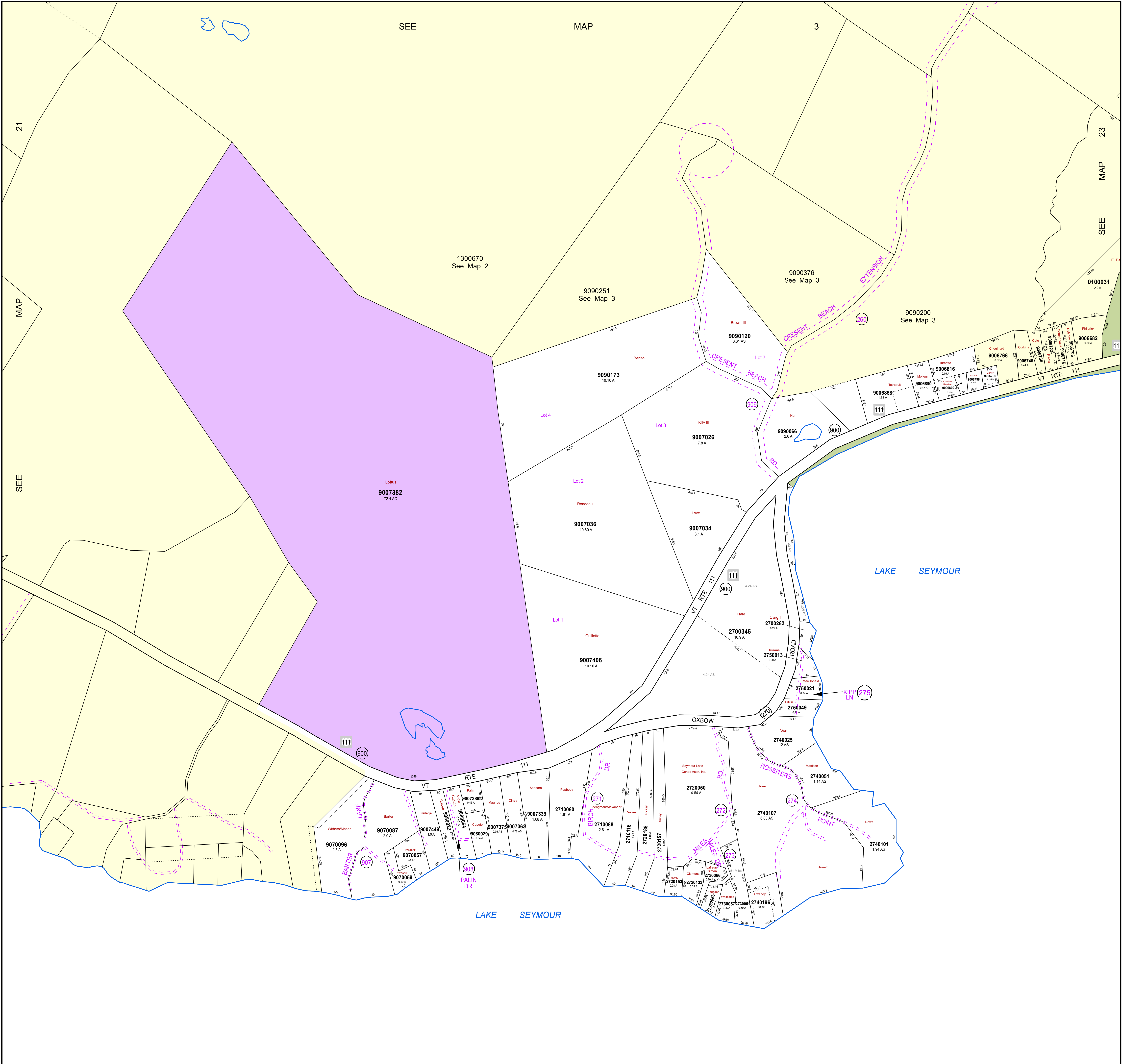
Match Line	River as a Property Line
Deed Line	River thru Parcel
Railroad Bndry.	Private R.O.W.
Property Line	State of Vermont Land
	Land in Current Use
	Religious Exempt
	Town Owned



PROPERTY MAPS
MORGAN
 VERMONT



MAP NO.
21



THIS MAP IS FOR ASSESSMENT PURPOSES. IT IS NOT VALID FOR LEGAL DESCRIPTION OR CONVEYANCE.
 THE HORIZONTAL DATUM IS THE VERMONT STATE PLANE COORDINATE SYSTEM, NAD 83.

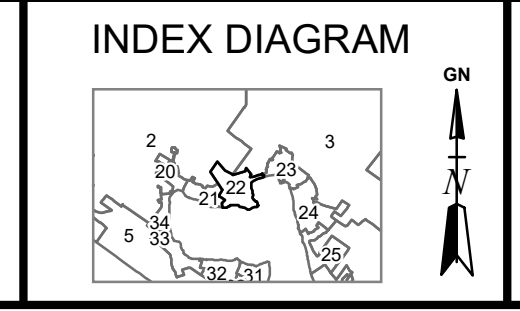
REVISED & REPRINTED BY
CAI Technologies
 Precision Mapping, Geospatial Solutions.
 11 PLEASANT STREET, LITTLETON, NH 03561
 800.322.4540 - WWW.CAI-TECH.COM

7000555		100.5 AC		LEGEND	
Parcel ID Number	7000555	Computed Acres	100.5 AC	Match Line	---+---
Scale/Dimensions	500(3)	Surveyed Acres	100.25 AS	Deed Line	— · — · —
Deed/Survey Dim.	450.75	VT Route 2	111	River as a Property Line	~ ~ ~
Subdivision Lot No.	Lot 23	Town Rd Number	010	River thru Parcel	~ ~ ~
Deed Acres	100 A			Railroad Bndy.	— · — · —
				Property Line	— · — · —
				Private R.O.W.	— · — · —

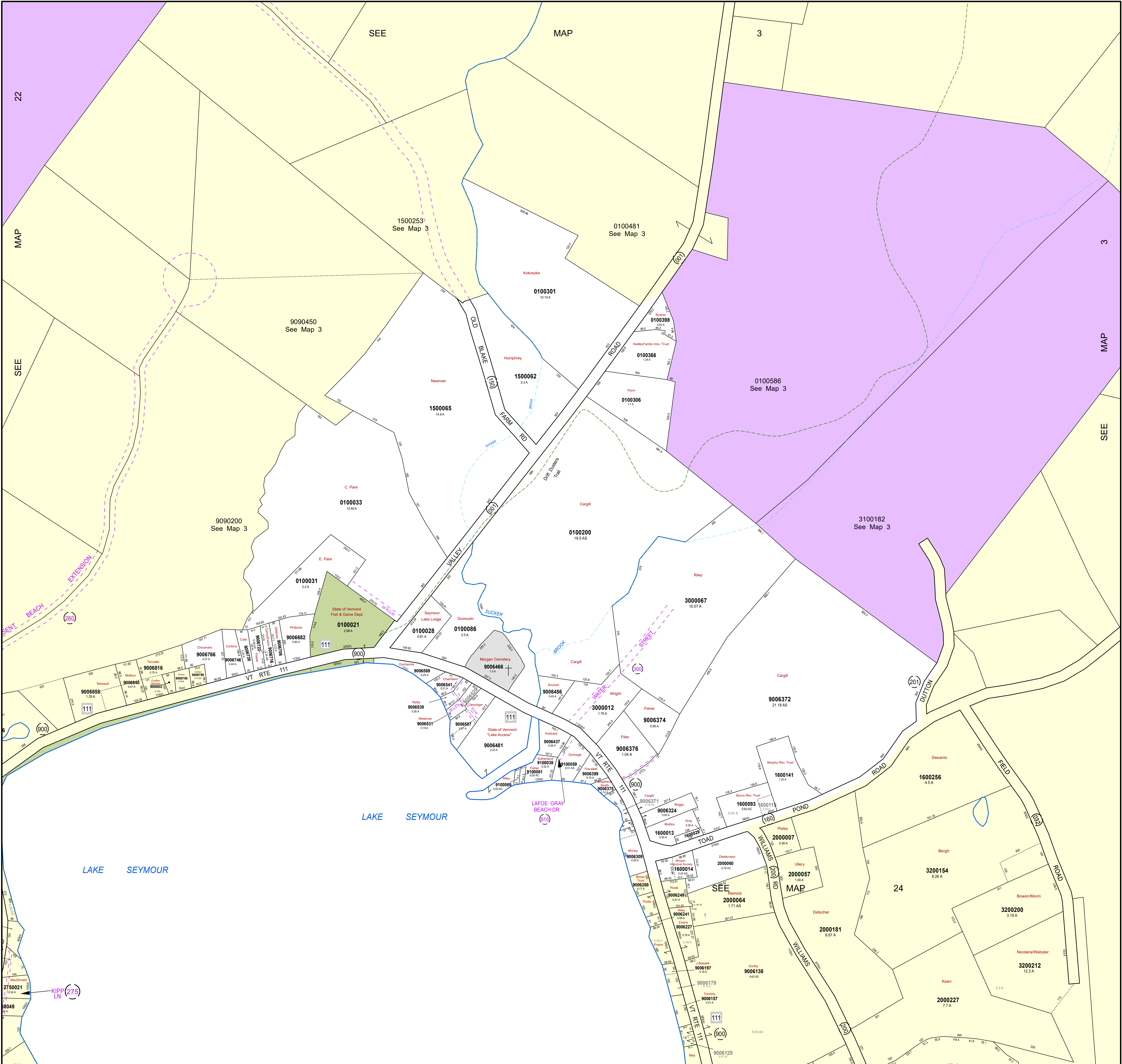
State of Vermont Land
 Land in Current Use
 Religious Exempt
 Town Owned

REVISD TO: APRIL 1, 2024

PROPERTY MAPS
MORGAN
 VERMONT



MAP NO.
22



THIS MAP IS FOR ASSESSMENT PURPOSES. IT IS NOT VALID FOR LEGAL DESCRIPTION OR CONVEYANCE.
 THE HORIZONTAL DATUM IS THE VERMONT STATE PLANE COORDINATE SYSTEM, NAD 83.

REVISED & REPRINTED BY
CAI Technologies
 Precision Mapping, Geospatial Solutions.
 11 PLEASANT STREET, LITTLETON, NH 03561
 800.322.4540 • WWW.CAI-TECH.COM

Parcel ID Number	Computed Acres	100.5 AC	LEGEND
7000555	100.5 AC	100.25 AS	Match Line
500(9)	Surveyed Acres	100.25 AS	Deed Line
450.75	VT Route 2	111	Railroad Bndy.
Lot 23	Town Rd Number	910	Property Line
100 A			

State of Vermont Land
 Land in Current Use
 Religious Exempt
 Town Owned

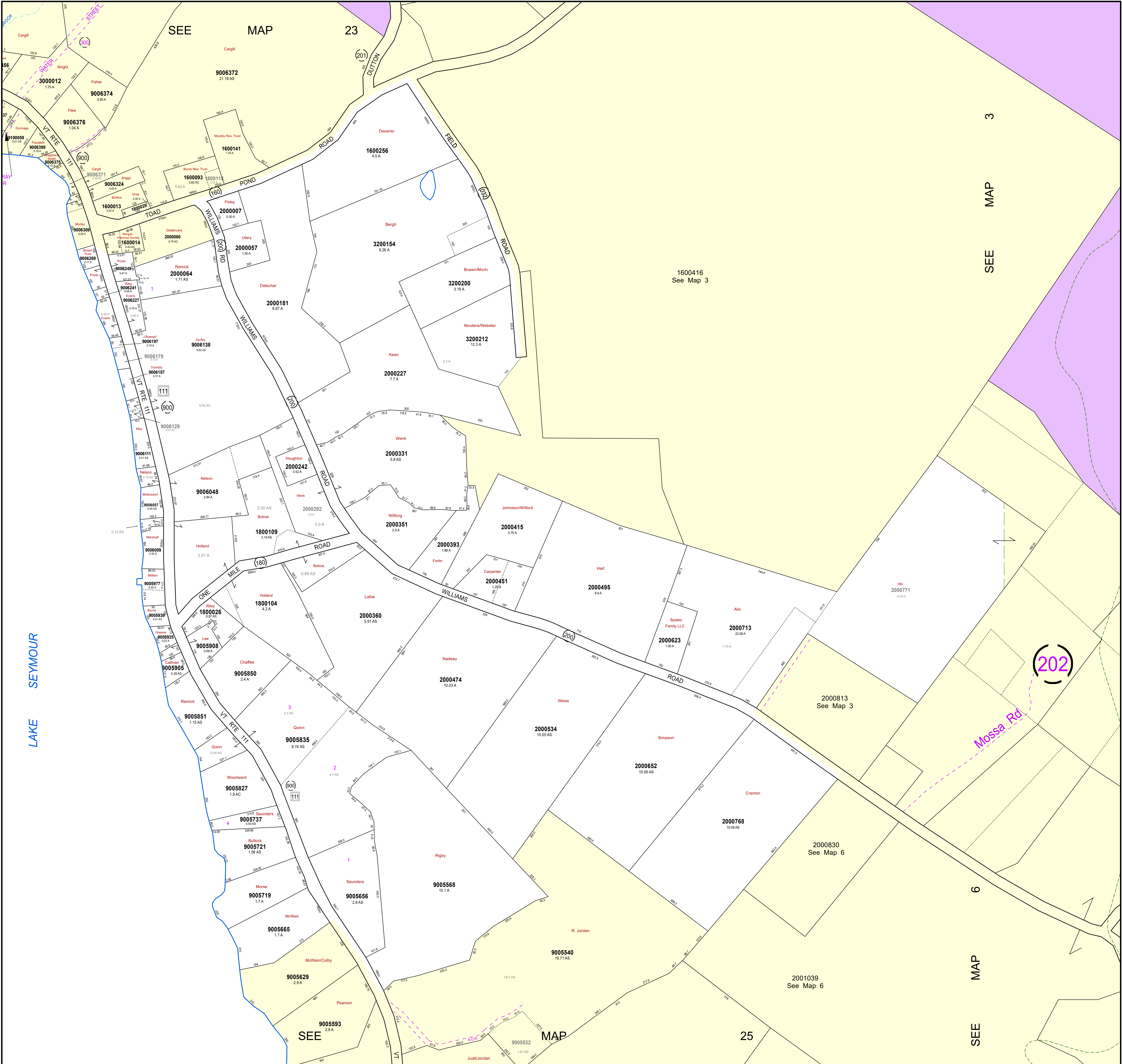
FEET
 0 75 150 300 450
 METERS
 0 15 30 60 90

REVISED TO: APRIL 1, 2024

PROPERTY MAPS
MORGAN
 VERMONT

INDEX DIAGRAM

MAP NO.
23



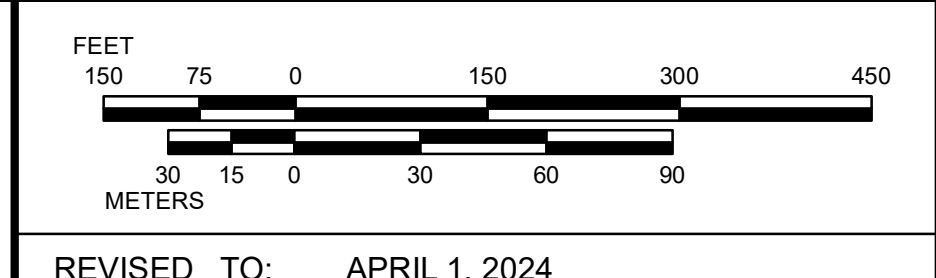
THIS MAP IS FOR ASSESSMENT PURPOSES. IT IS NOT VALID FOR LEGAL DESCRIPTION OR CONVEYANCE.
 THE HORIZONTAL DATUM IS THE VERMONT STATE PLANE COORDINATE SYSTEM, NAD 83.

REVISED & REPRINTED BY
CAI Technologies
 Precision Mapping, Geospatial Solutions
 11 PLEASANT STREET, LITTLETON, NH 03561
 800.322.4540 - WWW.CAI-TECH.COM

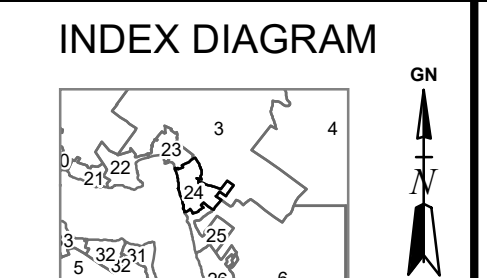
Parcel ID Number	Computed Acres	Scale Dimensions	Deed/Survey Dim.	Subdivision Lot No.	Deed Acres	Town Rd Number
7000555	100.5 AC	500(9)	450.15	Lot 23	100 A	010
	100.25 AS					

LEGEND

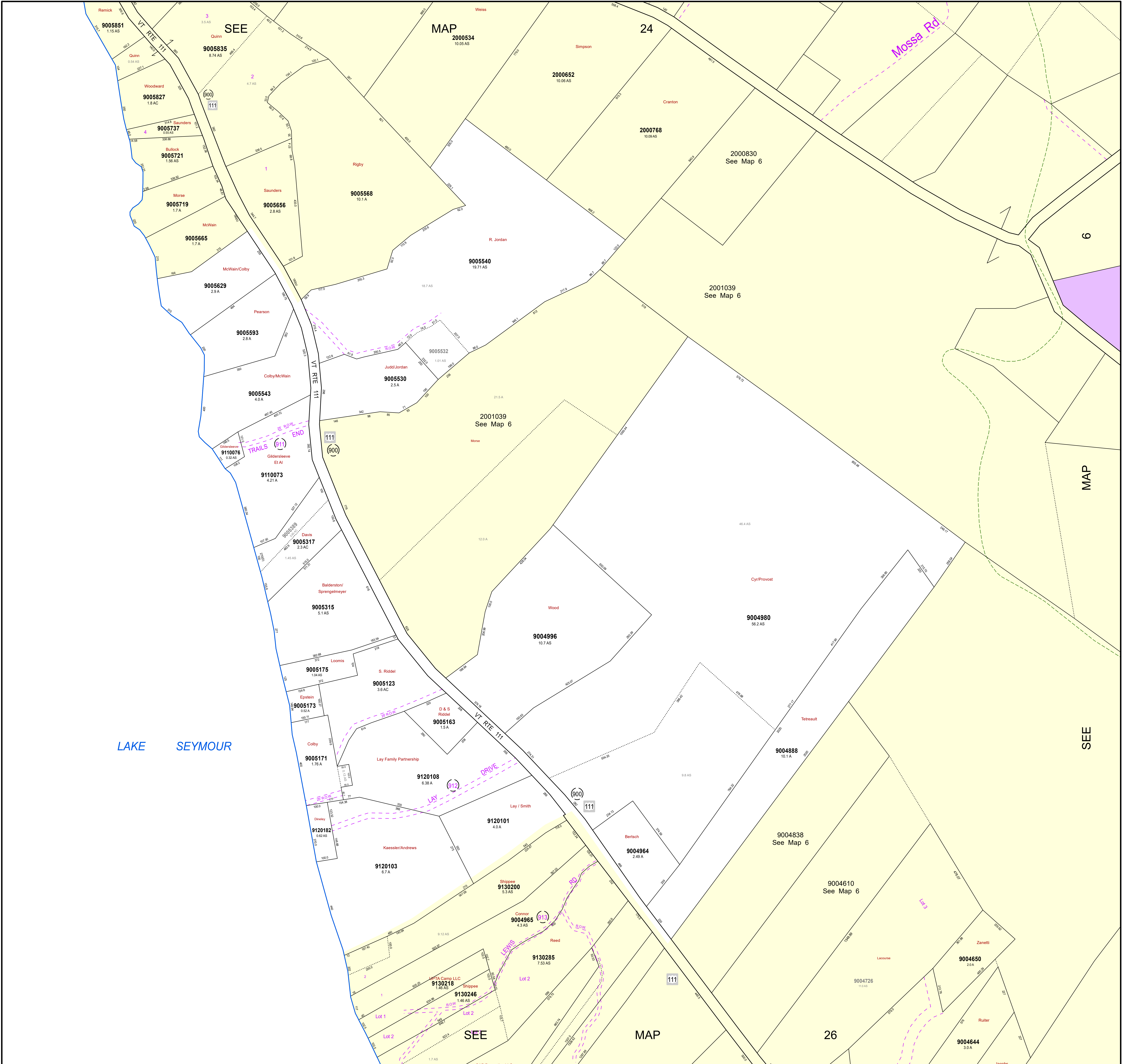
- Match Line
- Deed Line
- Railroad Bndry.
- Property Line
- River as a Property Line
- River thru Parcel
- Private R.O.W.
- State of Vermont Land
- Land in Current Use
- Religious Exempt
- Town Owned



PROPERTY MAPS
MORGAN
 VERMONT



MAP NO.
24



THIS MAP IS FOR ASSESSMENT PURPOSES. IT IS NOT VALID FOR LEGAL DESCRIPTION OR CONVEYANCE.
 THE HORIZONTAL DATUM IS THE VERMONT STATE PLANE COORDINATE SYSTEM, NAD 83.

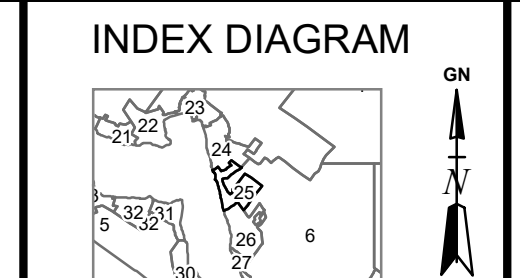
REVISED & REPRINTED BY
CAI Technologies
 Precision Mapping, Geospatial Solutions.
 11 PLEASANT STREET, LITTLETON, NH 03561
 800.322.4540 - WWW.CAI-TECH.COM

Parcel ID Number	Computed Acres	100.5 AC
7000555	100.5 AC	100.5 AS
Scale of Dimensions	500(3)	Surveyed Acres
Deed/Survey Dem.	450.75	VT Route 2
Subdivision Lot No.	Lot 23	Town Rd Number
Deed Acres	100 A	111

LEGEND

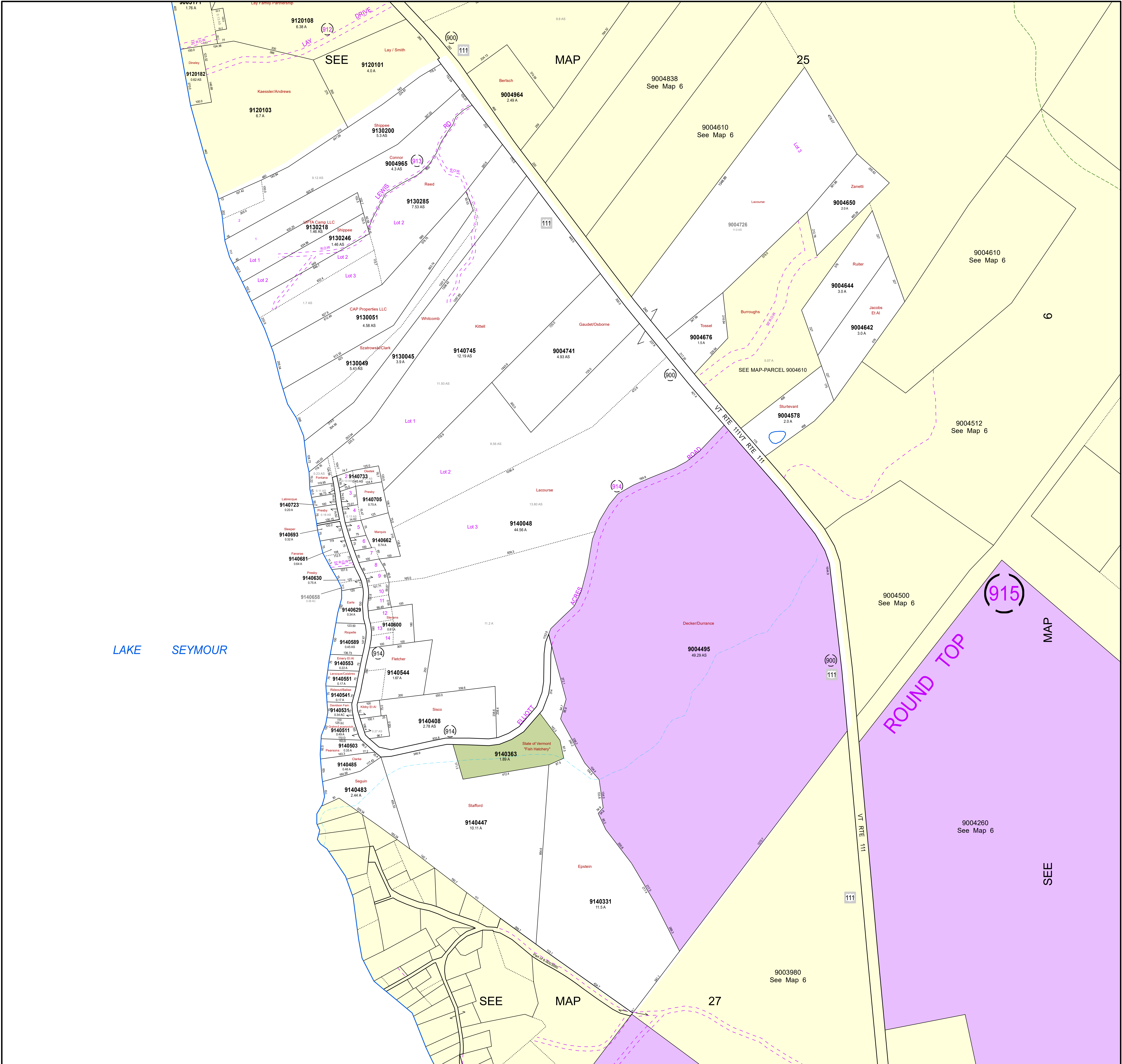
- State of Vermont Land
- Land in Current Use
- Religious Exempt
- Town Owned
- River as a Property Line
- River thru Parcel
- Private R.O.W.
- Match Line
- Deed Line
- Railroad Bndy.
- Property Line

PROPERTY MAPS
MORGAN
 VERMONT



MAP NO.
25

REVISIO TO: APRIL 1, 2024



THIS MAP IS FOR ASSESSMENT PURPOSES. IT IS NOT VALID FOR LEGAL DESCRIPTION OR CONVEYANCE.
 THE HORIZONTAL DATUM IS THE VERMONT STATE PLANE COORDINATE SYSTEM, NAD 83.

REVISED & REPRINTED BY
CAI Technologies
 Precision Mapping, Geospatial Solutions
 11 PLEASANT STREET, LITTLETON, NH 03561
 800.322.4540 • WWW.CAI-TECH.COM

Parcel ID Number	Computed Acres	Scale	Surveyed Acres	VT Route	Town Rd Number
7000555	100.5 AC	1:500	100.25 AS	111	010
500(3)	100.25 AS	1:450	100.25 AS	111	010
Deed/Survey Dim.	450.75	1:450	450.75	111	010
Subdivision Lot No.	Lot 23				
Deed Acres	100 A				

LEGEND

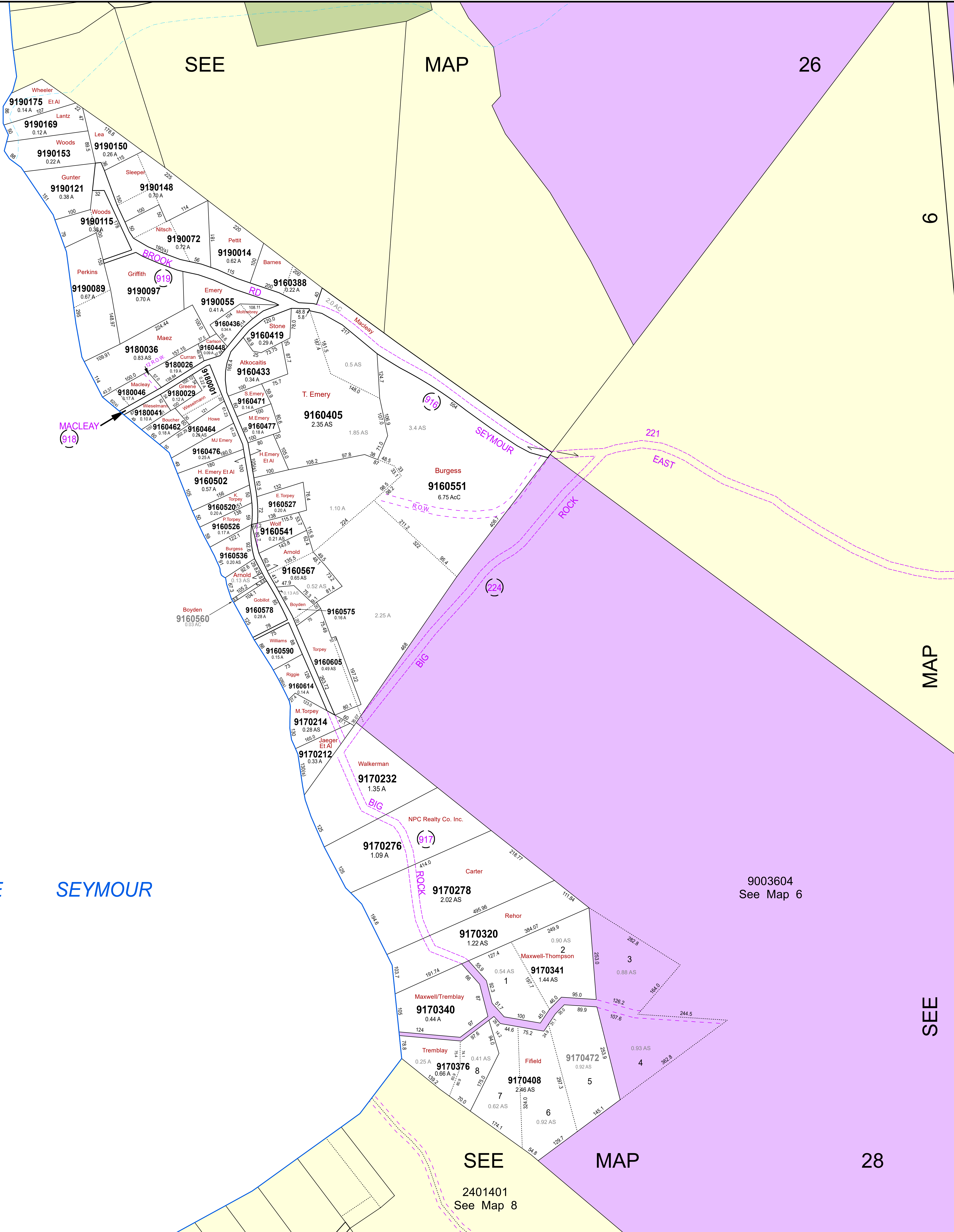
- Match Line
- Deed Line
- Railroad Bndry.
- Property Line
- River as a Property Line
- River thru Parcel
- Private R.O.W.
- State of Vermont Land
- Land in Current Use
- Religious Exempt
- Town Owned

PROPERTY MAPS
MORGAN
 VERMONT

REVISD TO: APRIL 1, 2024

INDEX DIAGRAM

MAP NO.
26



THIS MAP IS FOR ASSESSMENT PURPOSES. IT IS NOT VALID FOR LEGAL DESCRIPTION OR CONVEYANCE.
 THE HORIZONTAL DATUM IS THE VERMONT STATE PLANE COORDINATE SYSTEM, NAD 83.

REVISED & REPRINTED BY
CAI Technologies
 Precision Mapping. Geospatial Solutions.
 11 PLEASANT STREET, LITTLETON, NH 03561
 800.322.4540 • WWW.CAI-TECH.COM

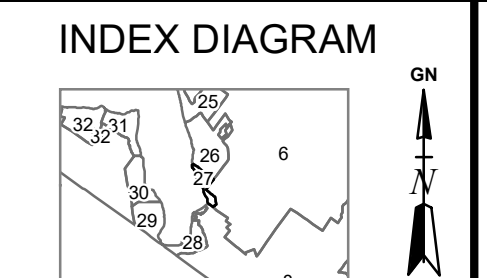
7000555		100.5 AC		LEGEND	
Parcel ID Number	7000555	Computed Acres	100.5 AC	Match Line	---+---
Scaled Dimensions	500(3)	Surveyed Acres	100.25 AS	River as a Property Line	~ ~ ~
Deed/Survey Dem.	450.15	VT Route 2	111	River thru Parcel	~ ~ ~
Subdivision Lot No.	Lot 23	Town Rd Number	010	Religious Exempt	~ ~ ~
Deed Acres	100 A			Town Owned	~ ~ ~
				Private R.O.W.	~ ~ ~

State of Vermont Land
 Land in Current Use
 Religious Exempt
 Town Owned
 Private R.O.W.

FEET
 0 50 100 200 300
 METERS
 0 12.5 25 50 75

REVISED TO: APRIL 1, 2024

PROPERTY MAPS
MORGAN
 VERMONT



MAP NO.
27

SEE

MAP

27

29

MAP

SEE

LAKE SEYMOUR

6

MAP

SEE

CHARLESTON

2440300
3.99 AS

2440200
3.83 A

2440152
4.39 A

2401093
0.23 A

2401097
3.3 A

2430158
9.50 AS

2430126
25.48 A

2401091
See Map 8

24104109
See Map 8

2410073
0.99 A

2410093
0.52 A

2410095
0.48 A

2410123
3.95 A

2410153
8.40 A

2420501
0.51 AS

2420515
0.44 A

2420529
0.44 A

2420545
1.15 A

2420585
0.60 A

2420683
1.83 A

2420375
0.71 A

2430027
0.69 A

2430066
0.67 A

2430088
0.44 A

2430100
0.44 A

2430093
0.75 A

2430054
0.92 A

2410017
0.96 A

2410031
0.29 A

2430126
25.48 A

2430158
9.50 AS

2401097
3.3 A

2401093
0.23 A

2440112
0.29 A

2440132
0.29 A

2440152
4.39 A

2440180
0.39 A

2440200
3.83 A

2440300
3.99 AS

THIS MAP IS FOR ASSESSMENT PURPOSES. IT IS NOT VALID FOR LEGAL DESCRIPTION OR CONVEYANCE.
THE HORIZONTAL DATUM IS THE VERMONT STATE PLANE COORDINATE SYSTEM, NAD 83.

REVISED & REPRINTED BY



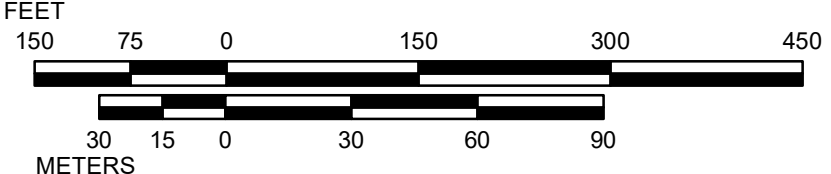
11 PLEASANT STREET, LITTLETON, NH 03561
800.322.4540 • WWW.CAI-TECH.COM

Parcel ID Number	7000555	Computed Acres	100.5 AC
Scale/Dimensions	500(3)	Surveyed Acres	100.25 AS
Deed/Survey Dim.	450.75	VT Route 2	111
Subdivision Lot No.	Lot 23	Town Rd Number	010
Deed Acres	100 A		

LEGEND

Match Line	---+---	River as a Property Line	
Deed Line	---	River thru Parcel	
Railroad Bndy.		Private R.O.W.	
Property Line	---	State of Vermont Land	
		Land in Current Use	
		Religious Exempt	
		Town Owned	

Scale: 1" = 100 Feet



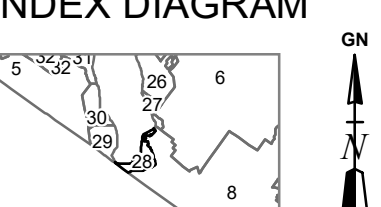
REVISD TO: APRIL 1, 2024

PROPERTY MAPS

MORGAN

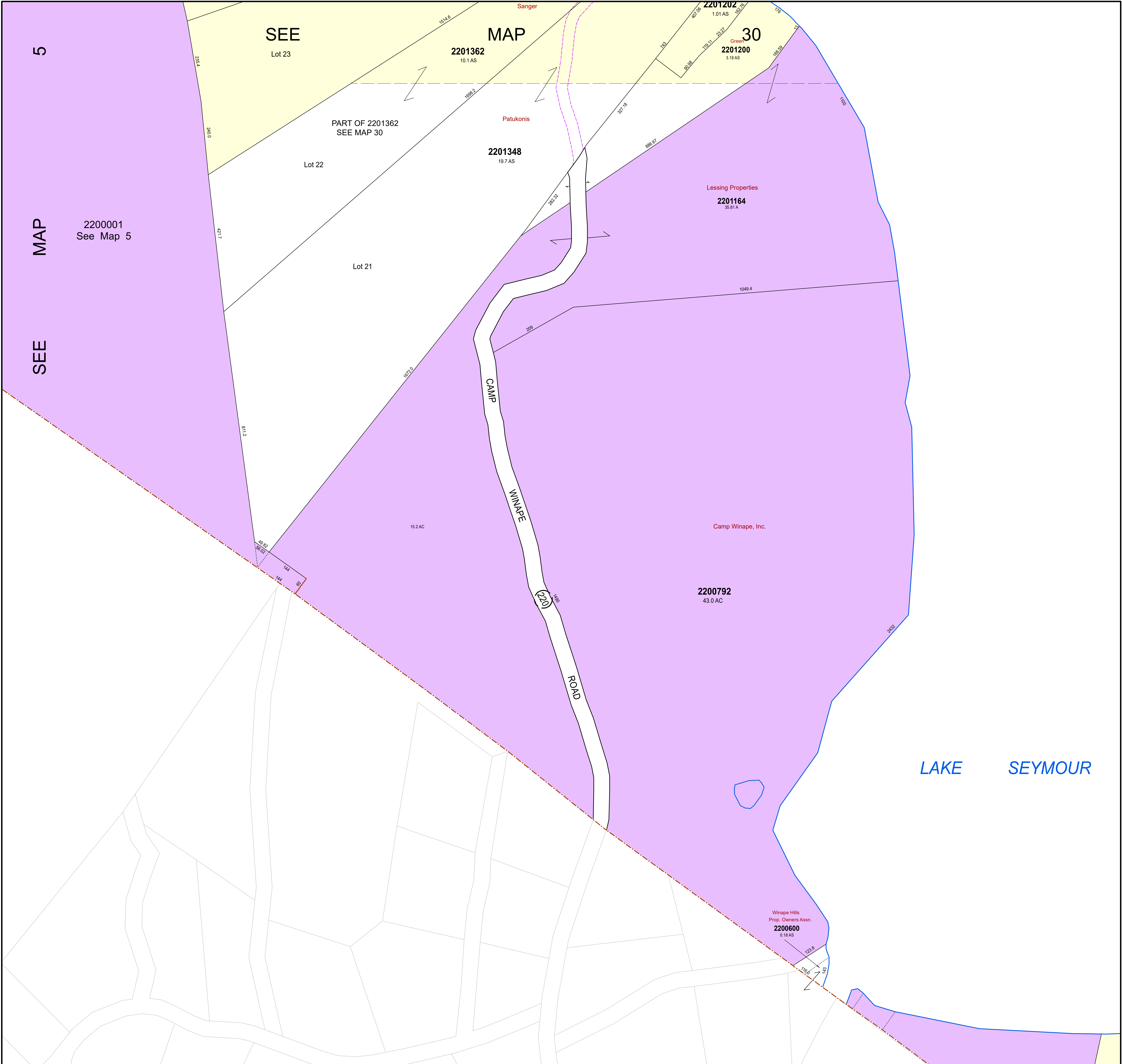
VERMONT

INDEX DIAGRAM



MAP NO.

28



THIS MAP IS FOR ASSESSMENT PURPOSES. IT IS NOT VALID FOR LEGAL DESCRIPTION OR CONVEYANCE.
 THE HORIZONTAL DATUM IS THE VERMONT STATE PLANE COORDINATE SYSTEM, NAD 83.

REVISED & REPRINTED BY
CAI Technologies
 Precision Mapping, Geospatial Solutions
 11 PLEASANT STREET, LITTLETON, NH 03561
 800.322.4540 - WWW.CAI-TECH.COM

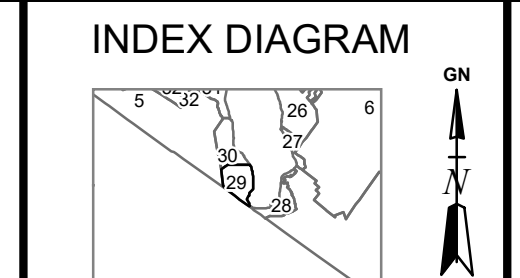
Parcel ID Number	Computed Acres	Surveyed Acres
7000555	100.5 AC	100.25 AS
500(9)	450.75	450.75
Subdivision Lot No.	Lot 23	
Deed Acres	100 A	

LEGEND

Match Line	---+---	River as a Property Line	Blue wavy line
Deed Line	---+---	River thru Parcel	Blue dashed line
Railroad Bndry.	Orange line	Private R.O.W.	Pink dashed line
Property Line	Black line	State of Vermont Land	Green box
		Land in Current Use	Light blue box
		Religious Exempt	Brown box
		Town Owned	Grey box

FEET
 0 50 100 200 300
METERS
 0 12.5 25 50 75
 REVISED TO: APRIL 1, 2024

PROPERTY MAPS
MORGAN
 VERMONT



MAP NO.
29

SEE

MAP

1740018
See Map 5

5

0302127
See Map 5

MAP

2200001
See Map 5

SEE

31

ROW
CAMP
MINNAPE
ROAD

Hofmann/Walker

Abada

Tynion

Van Wyck

Moreau

Moot

Kipp - L.E.

Blau

Fortin

Avery/Steven

Denning

Denning/Carby

Liang

Dennis

Gimler

Wyckoff

Fish

Sanger

Patukonis

2201912
25.60 AS

Lot 28

2201867
10.04 AS

Lot 27

2201793
2.58 A

Lot 26

2201687
2.17 AS

2

2201650
0.85 A

2201608
0.74 A

2201584
0.34 A

2201538
1.60 A

2201492
0.67 A

2201474
0.35 A

2201450
0.30 A

2201426
10.1 AS

2201404
10.1 AS

Lot 24

2201380
10.1 AS

Lot 23

2201362
10.1 AS

PART OF 2201348
SEE MAP 29

PART OF 2201164
SEE MAP 29

2201200
3.18 AS

SEE
PART OF 2201362
SEE MAP 30

MAP

29

LAKE SEYMOUR

THIS MAP IS FOR ASSESSMENT PURPOSES. IT IS NOT VALID FOR LEGAL DESCRIPTION OR CONVEYANCE.
THE HORIZONTAL DATUM IS THE VERMONT STATE PLANE COORDINATE SYSTEM, NAD 83.

REVISED & REPRINTED BY



11 PLEASANT STREET, LITTLETON, NH 03561
800.322.4540 - WWW.CAI-TECH.COM

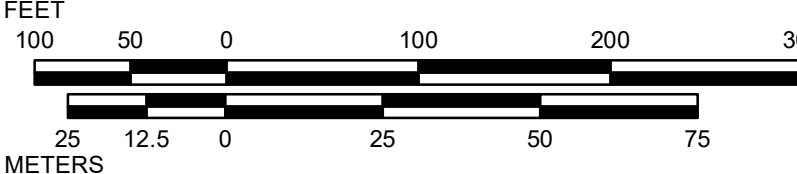
LEGEND

Parcel ID Number	7000555	Computed Acres	100.5 AC	State of Vermont Land	
Scale/Dimensions	500(3)	Surveyed Acres	100.25 AS	Land in Current Use	
Deed/Survey Dem.	450.15	VT Route 2		Religious Exempt	
Subdivision Lot No.	Lot 23	Town Rd Number		Town Owned	
Deed Acres	100 A			Private R.O.W.	

Match Line: - - - - -
Deed Line: ————
River thru Parcel: ~~~~~~
Railroad Bndy: —+—+—+—
Property Line: —·—·—·—

River as a Property Line: ————
River thru Parcel: ~~~~~~
Private R.O.W.: ————

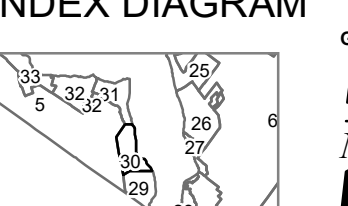
Scale: 1" = 100'



REVISIO TO: APRIL 1, 2024

PROPERTY MAPS
MORGAN
VERMONT

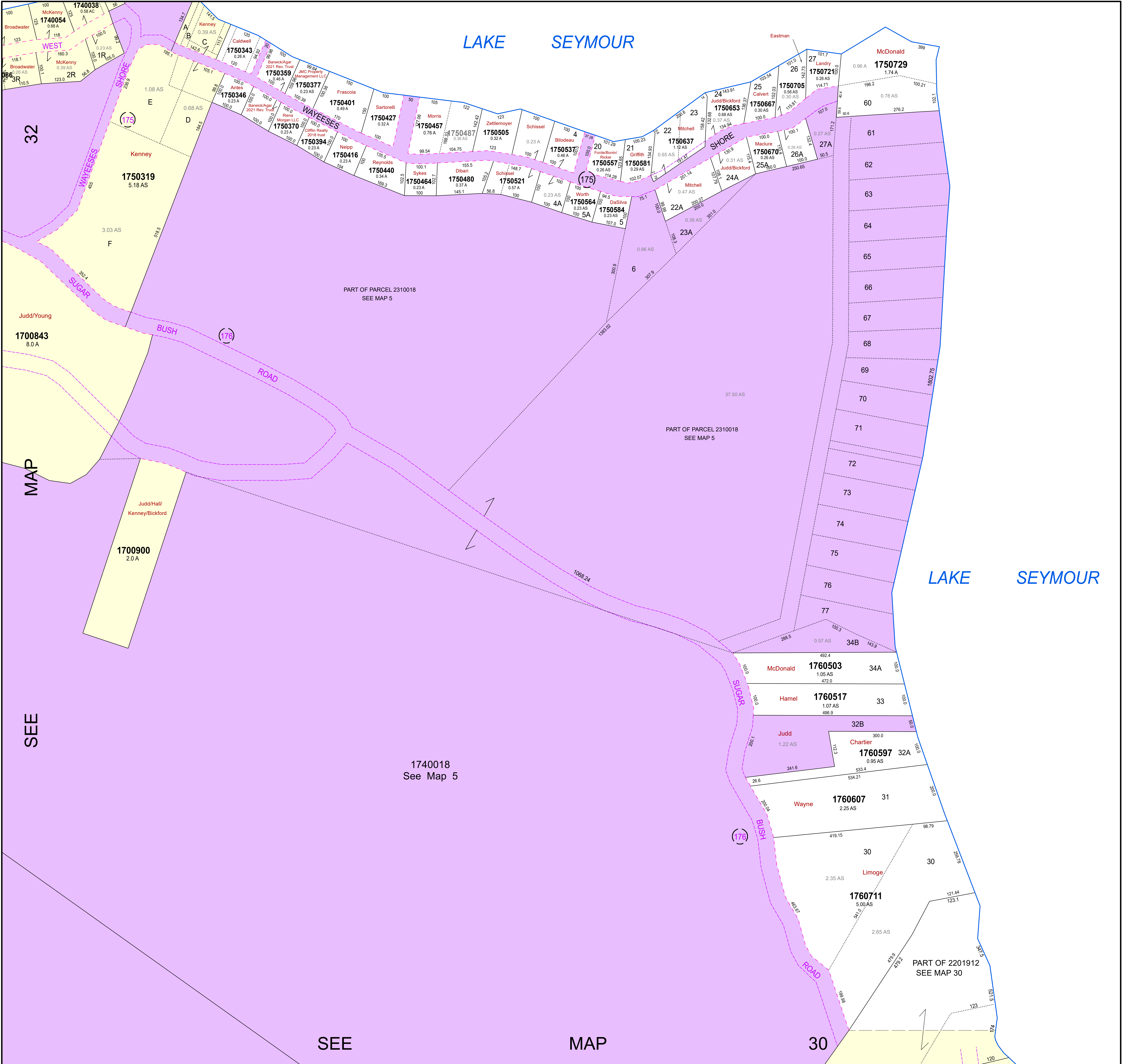
INDEX DIAGRAM



MAP NO.
30

LAKE SEYMOUR

LAKE SEYMOUR



32

MAP

SEE

SEE

MAP

30

THIS MAP IS FOR ASSESSMENT PURPOSES. IT IS NOT VALID FOR LEGAL DESCRIPTION OR CONVEYANCE. THE HORIZONTAL DATUM IS THE VERMONT STATE PLANE COORDINATE SYSTEM, NAD 83.

REVISÉ & REPRINTED BY CAI Technologies Precision Mapping, Geospatial Solutions. 11 PLEASANT STREET, LITTLETON, NH 03561 800.322.4540 - WWW.CAI-TECH.COM

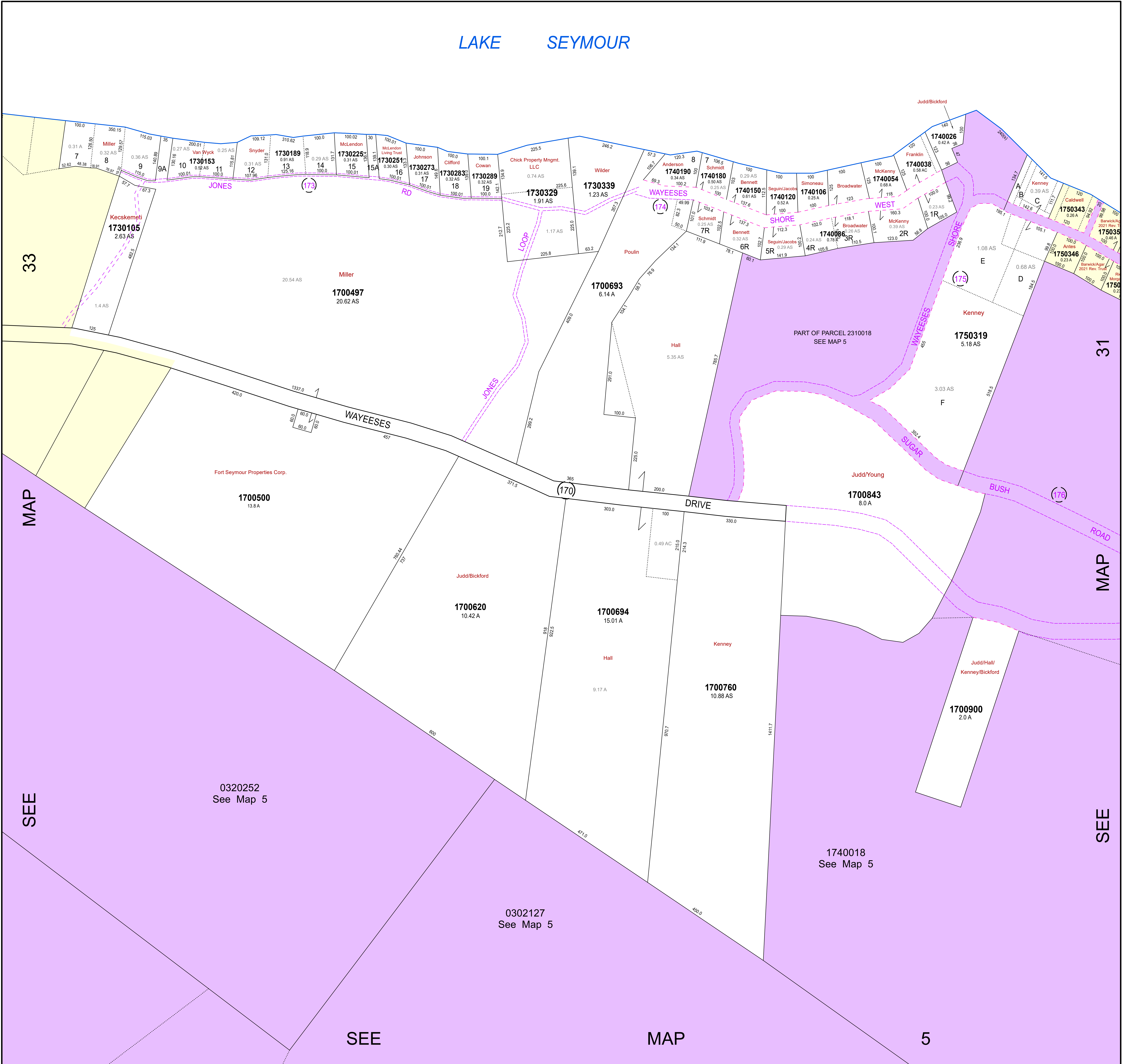
LEGEND: Parcel ID Number 7000555, Computed Acres 100.5 AC, Surveyed Acres 100.25 AS, Match Line, Deed Line, Railroad Bndry, Property Line, River as a Property Line, River thru Parcel, Private R.O.W., State of Vermont Land, Land in Current Use, Religious Exempt, Town Owned. Includes scale bars for FEET and METERS.

PROPERTY MAPS MORGAN VERMONT. REVISED TO: APRIL 1, 2024.

INDEX DIAGRAM showing map location within Vermont.

MAP NO. 31

LAKE SEYMOUR



THIS MAP IS FOR ASSESSMENT PURPOSES. IT IS NOT VALID FOR LEGAL DESCRIPTION OR CONVEYANCE.
 THE HORIZONTAL DATUM IS THE VERMONT STATE PLANE COORDINATE SYSTEM, NAD 83.

REVISED & REPRINTED BY

 Precision Mapping, Geospatial Solutions.
 11 PLEASANT STREET, LITTLETON, NH 03561
 800.322.4540 - WWW.CAI-TECH.COM

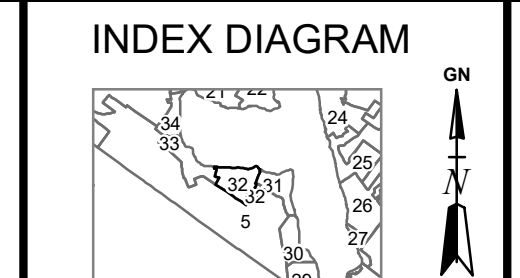
Parcel ID Number	Computed Acres	100.5 AC
7000555	100.5 AC	100.5 AC
Scale Dimensions	500(9)	Surveyed Acres
Deed Survey Dem.	450.75	VT Route 2
Subdivision Lot No.	Lot 23	Town Rd Number
Deed Acres	100 A	

LEGEND

Match Line	---+---	River as a Property Line	
Deed Line	—+—+—	River thru Parcel	
Railroad Bndy.	—+—+—	Private R.O.W.	
Property Line	—+—+—		

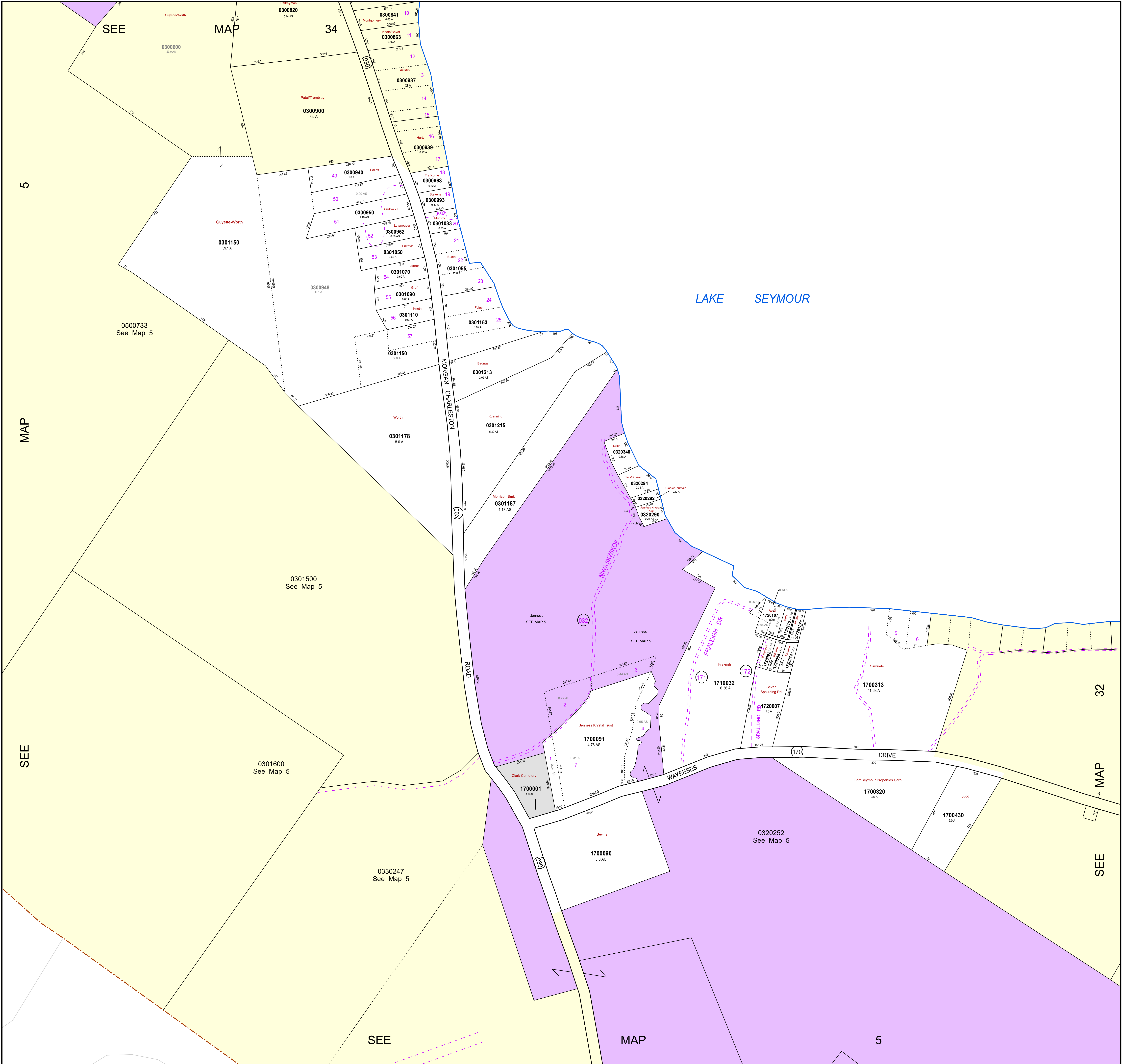
State of Vermont Land
 Land in Current Use
 Religious Exempt
 Town Owned

PROPERTY MAPS
MORGAN
 VERMONT



MAP NO.
32

FEET
 0 50 100 200 300
 METERS
 0 12.5 25 50 75
 REVISED TO: APRIL 1, 2024



THIS MAP IS FOR ASSESSMENT PURPOSES. IT IS NOT VALID FOR LEGAL DESCRIPTION OR CONVEYANCE.
 THE HORIZONTAL DATUM IS THE VERMONT STATE PLANE COORDINATE SYSTEM, NAD 83.

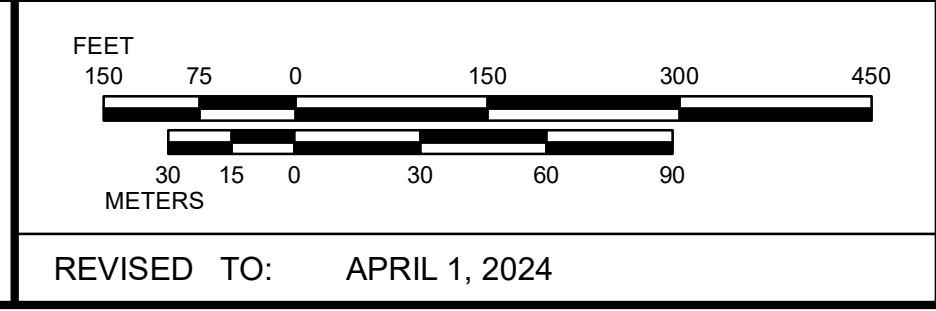
REVISED & REPRINTED BY
CAI Technologies
 Precision Mapping, Geospatial Solutions.
 11 PLEASANT STREET, LITTLETON, NH 03561
 800.322.4540 - WWW.CAI-TECH.COM

Parcel ID Number	Computed Acres	100.5 AC
7000555	100.5 AC	100.5 AC
Scale/Dimensions	500(5)	100.25 AS
Deed/Survey Dem.	450.75	VT Route 2
Subdivision Lot No.	Lot 23	
Deed Acres	100 A	Town Rd Number

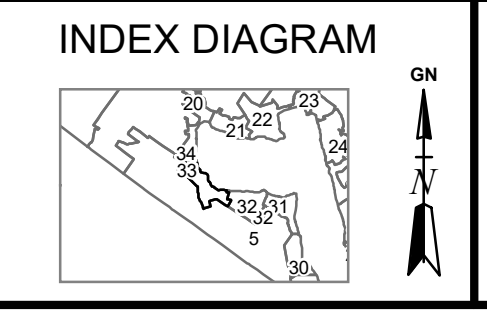
LEGEND

Match Line	---+---	River as a Property Line	
Deed Line	---	River thru Parcel	
Railroad Bndry.	—+—+—+—	Religious Exempt	
Property Line	---	Town Owned	
		Private R.O.W.	

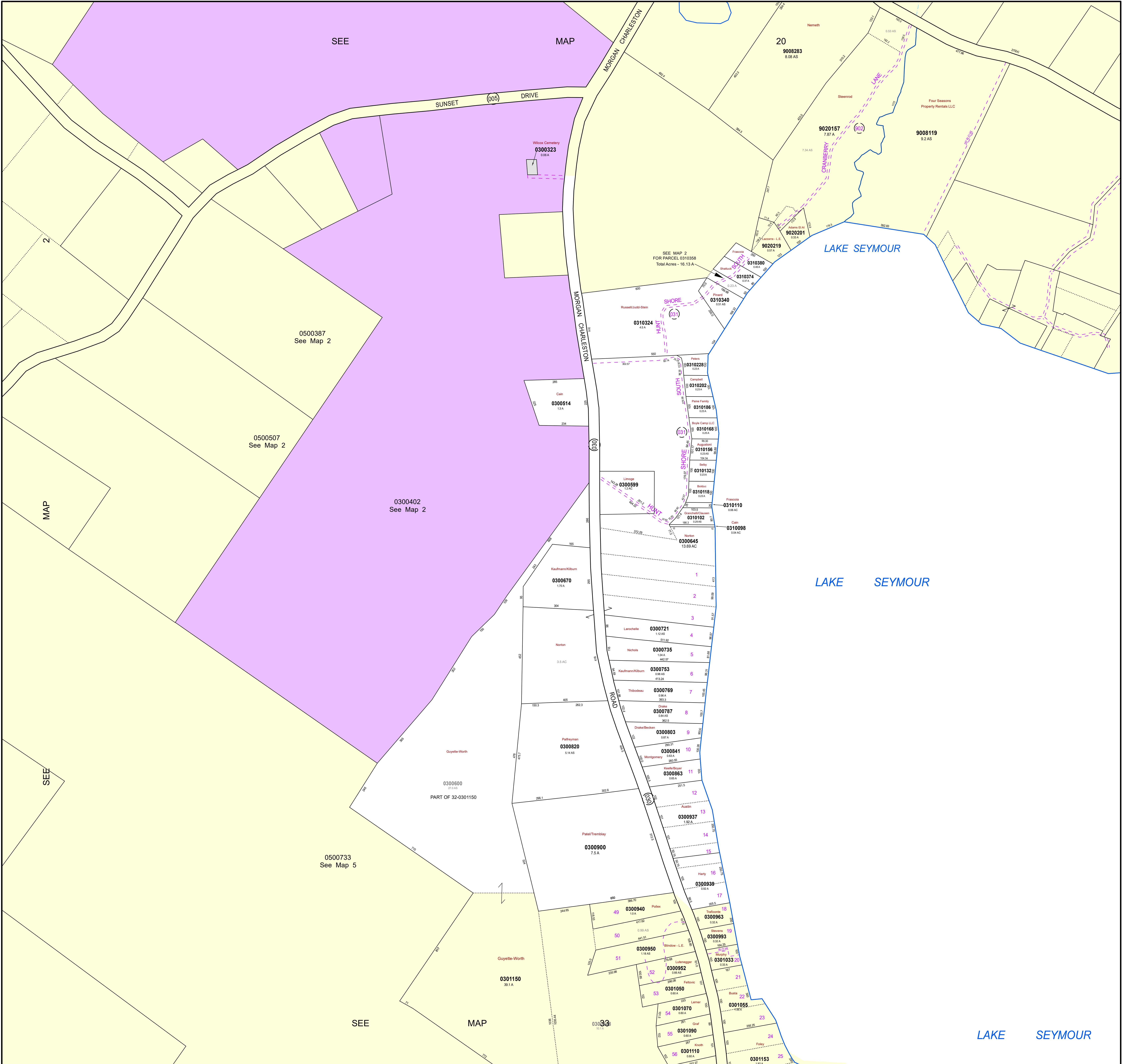
State of Vermont Land
 Land in Current Use
 Religious Exempt
 Town Owned
 Private R.O.W.



PROPERTY MAPS
MORGAN
 VERMONT



MAP NO.
33



THIS MAP IS FOR ASSESSMENT PURPOSES. IT IS NOT VALID FOR LEGAL DESCRIPTION OR CONVEYANCE.
 THE HORIZONTAL DATUM IS THE VERMONT STATE PLANE COORDINATE SYSTEM, NAD 83.

REVISED & REPRINTED BY
CAI Technologies
 Precision Mapping, Geospatial Solutions.
 11 PLEASANT STREET, LITTLETON, NH 03561
 800.322.4540 • WWW.CAI-TECH.COM

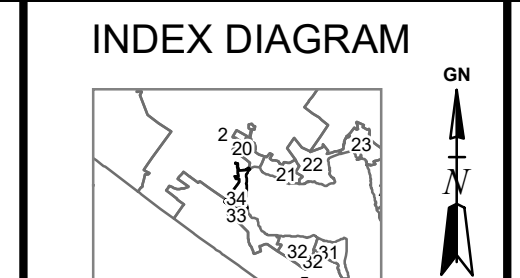
Parcel ID Number	7000555	Computed Acres	100.5 AC
Scale/Dimensions	500(3)	Surveyed Acres	100.25 AS
Deed/Survey Dem.	450.75	VT Route 2	
Subdivision Lot No.	Lot 23	Town Rd Number	
Deed Acres	100 A		

LEGEND

	Match Line		River as a Property Line
	Deed Line		River thru Parcel
	Railroad Bndy.		Religious Exempt
	Property Line		Town Owned
	Private R.O.W.		State of Vermont Land
			Land in Current Use

FEET
 150 75 0 150 300 450
 METERS
 30 15 0 30 60 90
 REVISED TO: APRIL 1, 2024

PROPERTY MAPS
MORGAN
 VERMONT



MAP NO.
34