

SEE

MAP

2

2

2

MAP

MAP

SEE

SEE

SEE

MAP

33

21

MAP

SEE

Digital Mapping Prepared By




**RUSSELL GRAPHICS**  
 2207 Hopeton Ave.  
 Raleigh, NC 27614  
 802-309-8200  
 www.imapvt.com

This is not a SURVEY...  
 This Map was prepared from Deeds & Surveys recorded in the Town Clerk's Office. The accuracy of this map is determined by the filed information. ALL INFORMATION IS SUBJECT TO CHANGE.  
 Copyright 2015 Russell Graphics - All rights Reserved

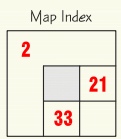
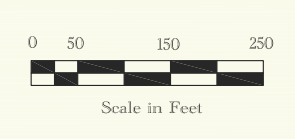
This Map was prepared using AutoCad Map. All Data meets or exceeds specifications outlined in the Vermont Mapping Guidelines. This Map is the sole property of the Town. Any copy, Paper or Digital, shall not be given without permission from the Town.

**LEGEND OF SYMBOLS**

- 7000555 Parcel ID Number
- 50001 Scaled Dimensions
- 45015 Direct Survey Dim
- 30001 Subdivision Lots
- 100 A Dotted Lines
- 100 B AC Compacted Areas
- 100 C AS Surveyed Areas
- 100 D AS Vermont Roads
- 100 E Town Rd Number
- Property Line
- Road Line
- Town Line
- Railroad Right-of-Way
- Veto Easement
- River as a Property Line
- River that Part
- Lane
- Current Use
- State of Vermont
- Religious
- Church
- Empty



**NORTH**



PROPERTY MAP OF  
**MORGAN**  
 VERMONT

APRIL 2015  
 MAP **20**

